



The Sizewell C Project

5.2 Main Development Site Flood Risk Assessment Addendum Appendices A-F Part 8 of 10

Revision: 1.0
Applicable Regulation: Regulation 5(2)(e)
PINS Reference Number: EN010012

January 2021

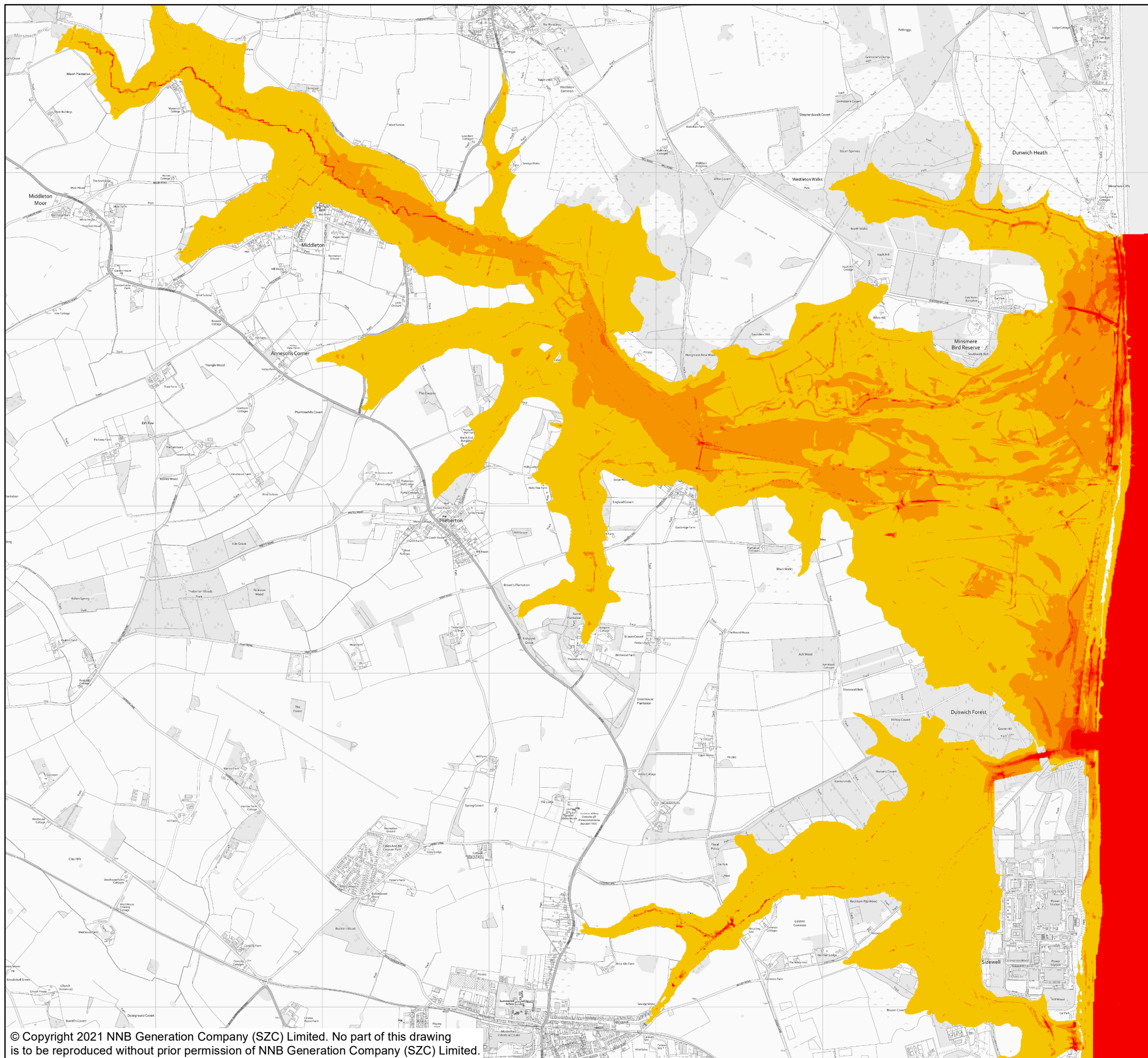
Planning Act 2008
Infrastructure Planning (Applications: Prescribed
Forms and Procedure) Regulations 2009



MAIN DEVELOPMENT SITE FLOOD RISK ASSESSMENT ADDENDUM APPENDICES

Documents included within this issue are as follows:

- Appendix A: Extract of the Environment Agency Relevant Representation Related to Flood Risk
- Appendix B: Collated Comments from the Environment Agency on 5th February 2020 and 4th August 2020
- Appendix C: Fluvial Modelling Report Addendum
- Appendix D: Tidal Breach and Coastal Inundation Modelling Report Addendum (Continued from Part 7 of 10)
- Appendix E: Coastal Wave Overtopping Modelling Report Addendum
- Appendix F: Main Development Site Flood Risk Emergency Plan



NOTES

KEY

MAX VELOCITY (M/S)



NOT PROTECTIVELY MARKED

COPYRIGHT
 Reproduced from Ordnance Survey map with the permission of Ordnance Survey on behalf of the controller of Her Majesty's Stationary Office © Crown Copyright (2019). All Rights reserved. NNB GenCo 0100060408.




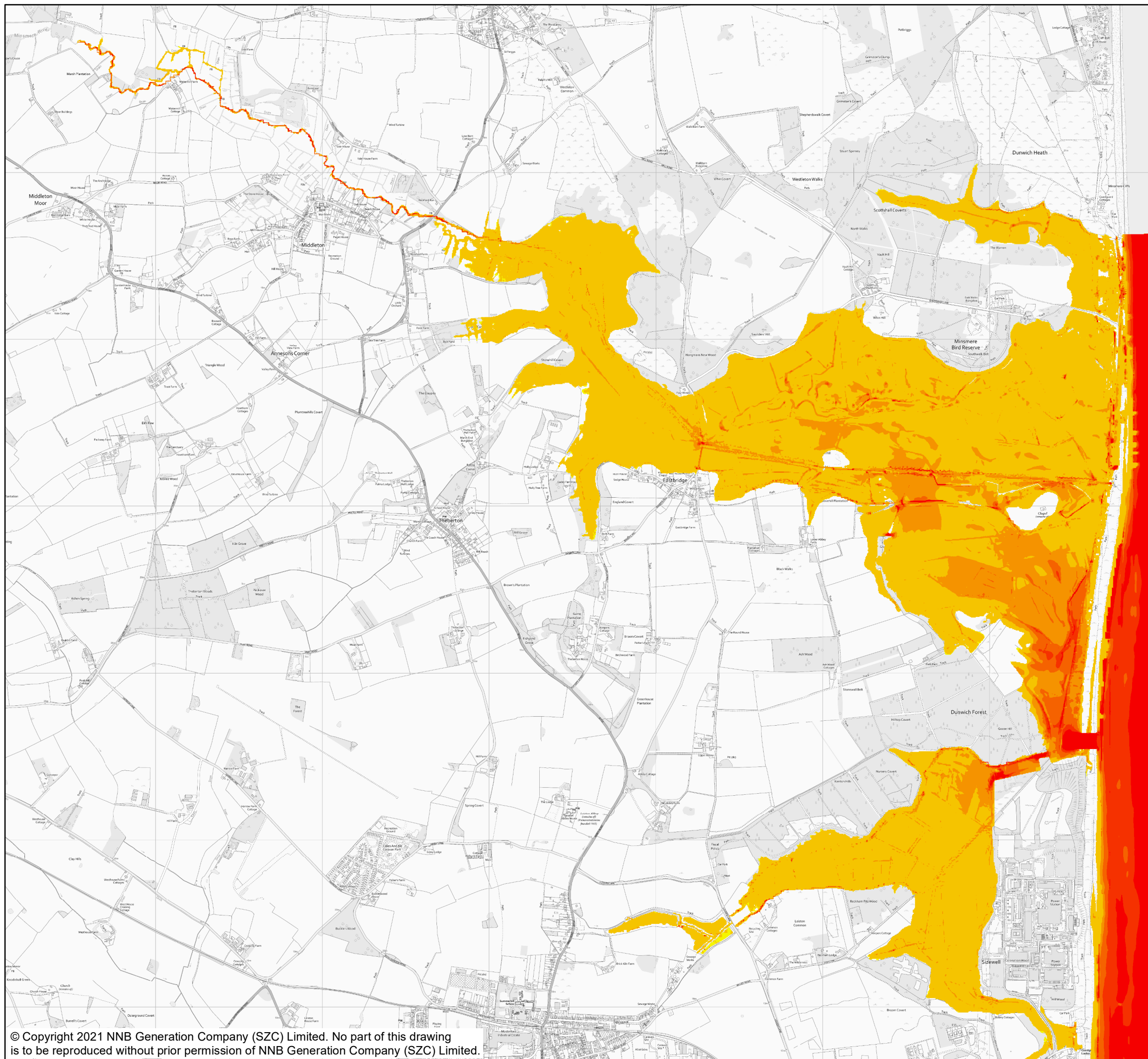
DOCUMENT:
 SIZEWELL C
 FLOOD RISK ASSESSMENT ADDENDUM
 COASTAL MODELLING RESULTS

DRAWING TITLE:
 WITH SCHEME VELOCITY 200-YEAR
 BREACH EVENT 2190 EPOCH

DRAWING NO:
 FIGURE B.27

DATE: JAN 2021 **DRAWN:** E.H. **SCALE:** 1:22,500 @A3 **REVISION:** 2.0





NOTES

KEY

MAX VELOCITY (M/S)

- 0.00
- 0.00 - 0.25
- 0.25 - 0.50
- 0.50 - 0.75
- 0.75 - 1.00
- > 1.00

NOT PROTECTIVELY MARKED

COPYRIGHT
 Reproduced from Ordnance Survey map with the permission of Ordnance Survey on behalf of the controller of Her Majesty's Stationary Office © Crown Copyright (2019). All Rights reserved. NNB GenCo 0100060408.

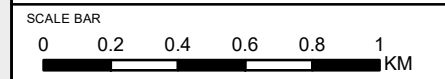


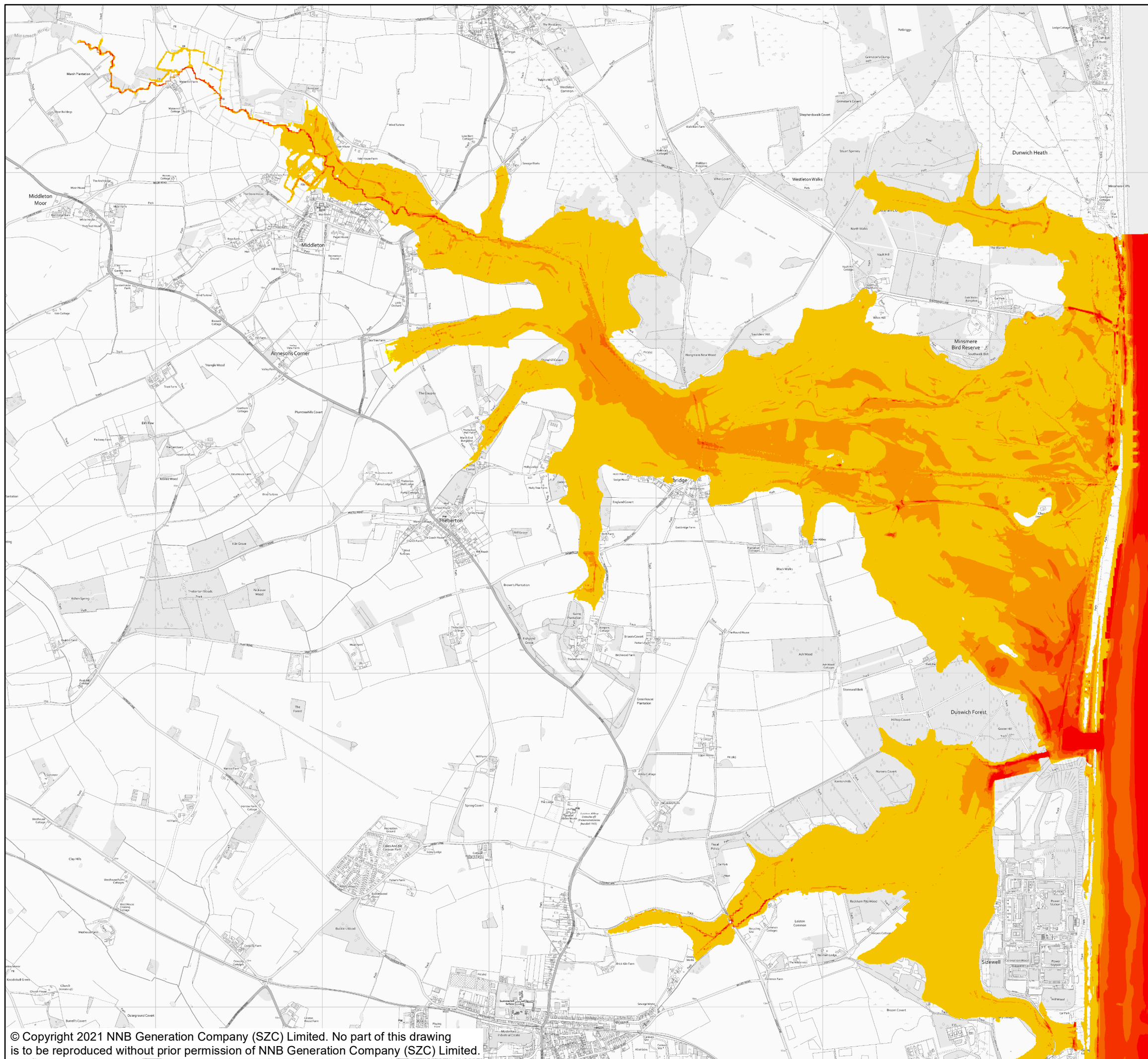
DOCUMENT:
 SIZEWELL C
 FLOOD RISK ASSESSMENT ADDENDUM
 COASTAL MODELLING RESULTS

DRAWING TITLE:
 WITH SCHEME VELOCITY 1000-YEAR
 BREACH EVENT 2030 EPOCH

DRAWING NO:
 FIGURE B.28

DATE: JAN 2021	DRAWN: E.H.	SCALE: 1:22,500 @A3	REVISION: 2.0
--------------------------	-----------------------	-------------------------------	-------------------------





NOTES

KEY

MAX VELOCITY (M/S)

- 0.00
- 0.00 - 0.25
- 0.25 - 0.50
- 0.50 - 0.75
- 0.75 - 1.00
- > 1.00

NOT PROTECTIVELY MARKED

COPYRIGHT
 Reproduced from Ordnance Survey map with the permission of Ordnance Survey on behalf of the controller of Her Majesty's Stationary Office © Crown Copyright (2019). All Rights reserved. NNB GenCo 0100060408.

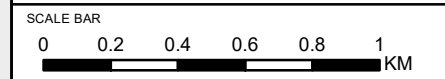


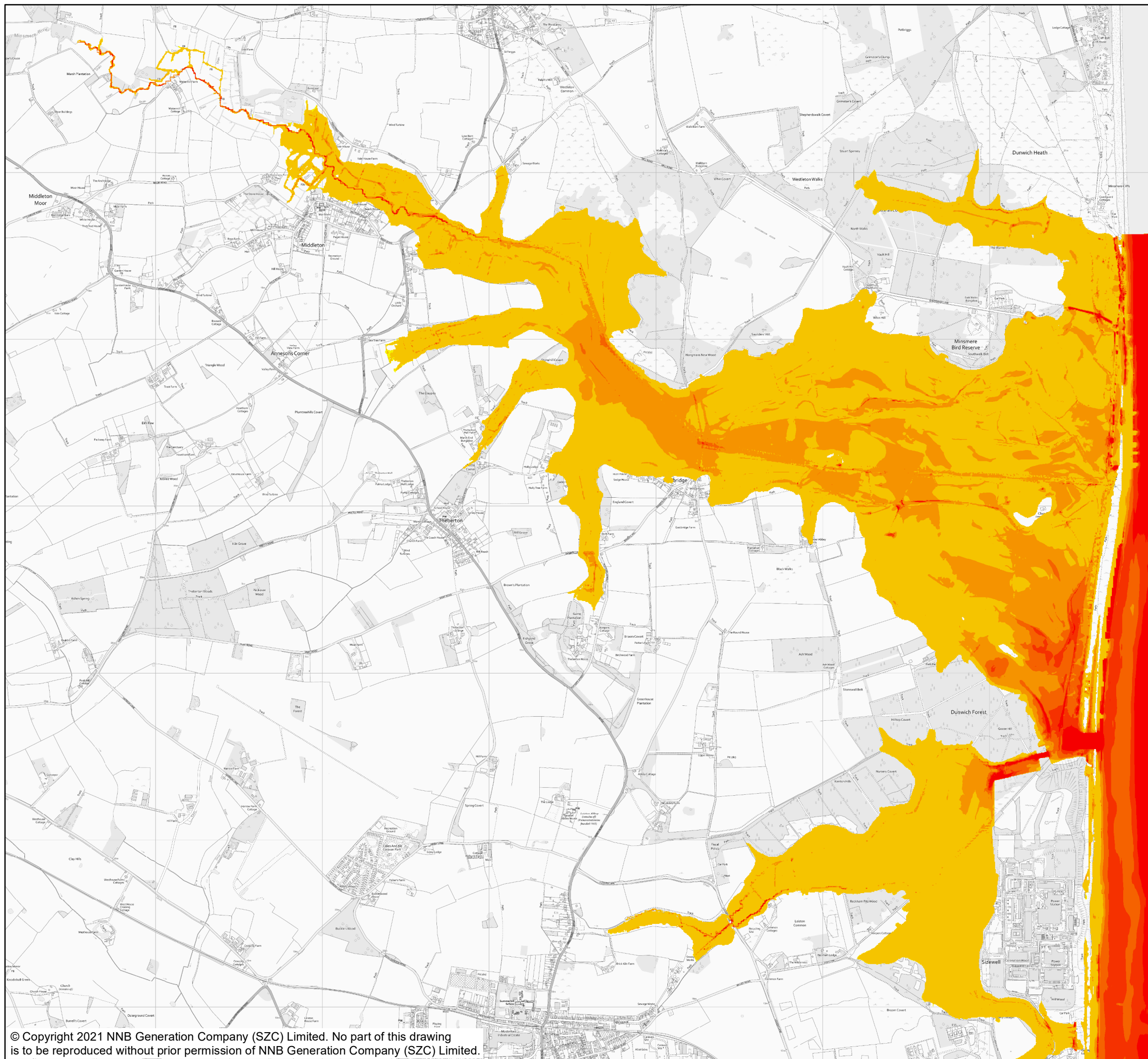
DOCUMENT:
 SIZEWELL C
 FLOOD RISK ASSESSMENT ADDENDUM
 COASTAL MODELLING RESULTS

DRAWING TITLE:
 WITH SCHEME VELOCITY 1000-YEAR
 BREACH EVENT 2090 EPOCH

DRAWING NO:
 FIGURE B.29

DATE: JAN 2021	DRAWN: E.H.	SCALE: 1:22,500 @A3	REVISION: 2.0
--------------------------	-----------------------	-------------------------------	-------------------------





NOTES

KEY

MAX VELOCITY (M/S)

- 0.00
- 0.00 - 0.25
- 0.25 - 0.50
- 0.50 - 0.75
- 0.75 - 1.00
- > 1.00

NOT PROTECTIVELY MARKED

COPYRIGHT
 Reproduced from Ordnance Survey map with the permission of Ordnance Survey on behalf of the controller of Her Majesty's Stationary Office © Crown Copyright (2019). All Rights reserved. NNB GenCo 0100060408.




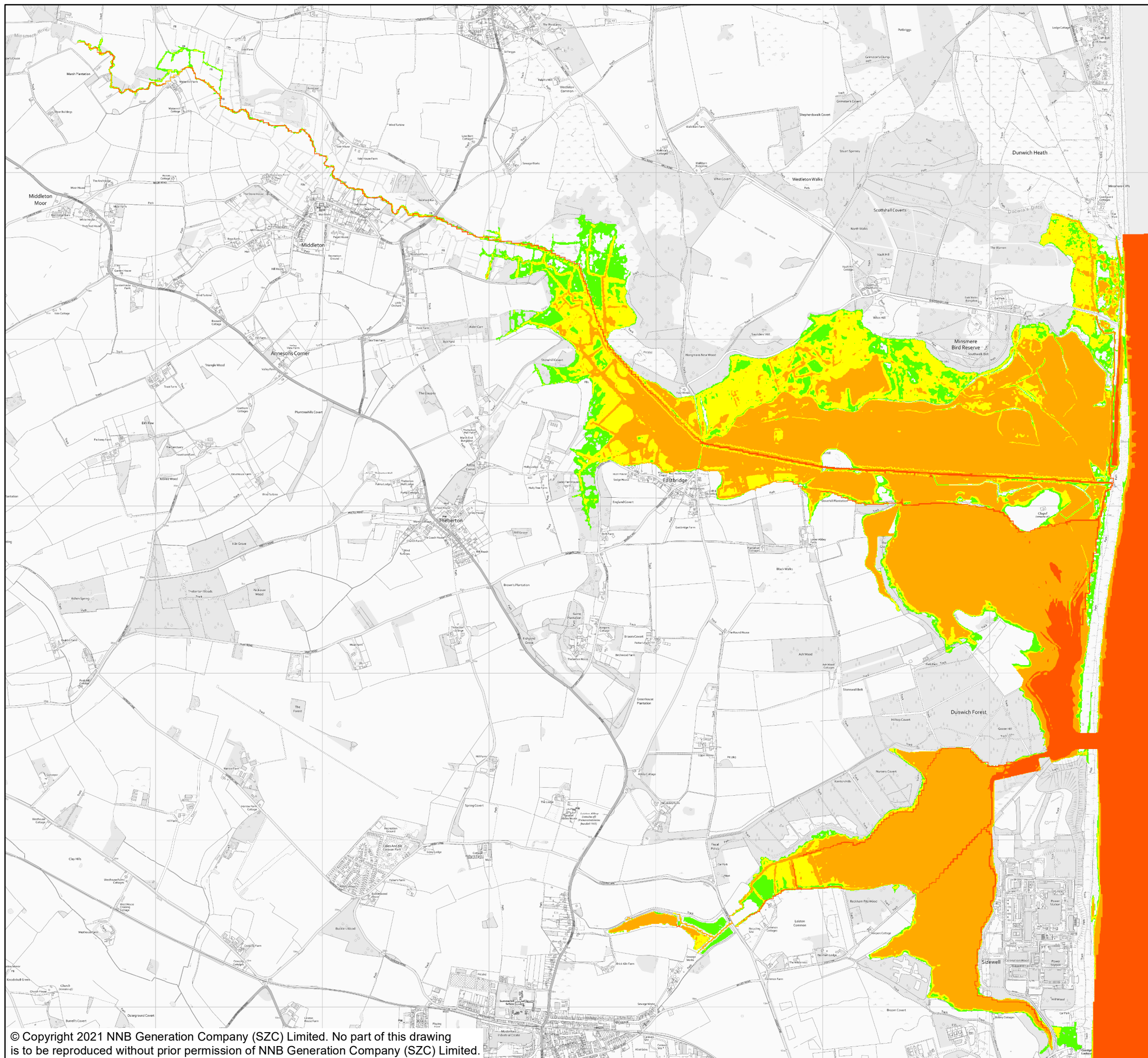
DOCUMENT:
 SIZEWELL C
 FLOOD RISK ASSESSMENT ADDENDUM
 COASTAL MODELLING RESULTS

DRAWING TITLE:
 WITH SCHEME VELOCITY 1000-YEAR
 BREACH EVENT 2190 EPOCH

DRAWING NO:
 FIGURE B.30

DATE: JAN 2021 **DRAWN:** E.H. **SCALE:** 1:22,500 @A3 **REVISION:** 2.0





NOTES

KEY

MAX HAZARD

- LESS THAN 0.75 (LOW HAZARD)
- BETWEEN 0.75 AND 1.25 (DANGER FOR SOME)
- BETWEEN 1.25 AND 2.0 (DANGER FOR MOST)
- GREATER THAN 2.0 (DANGER FOR ALL)

NOT PROTECTIVELY MARKED

COPYRIGHT
 Reproduced from Ordnance Survey map with the permission of Ordnance Survey on behalf of the controller of Her Majesty's Stationary Office © Crown Copyright (2019). All Rights reserved. NNB GenCo 0100060408.




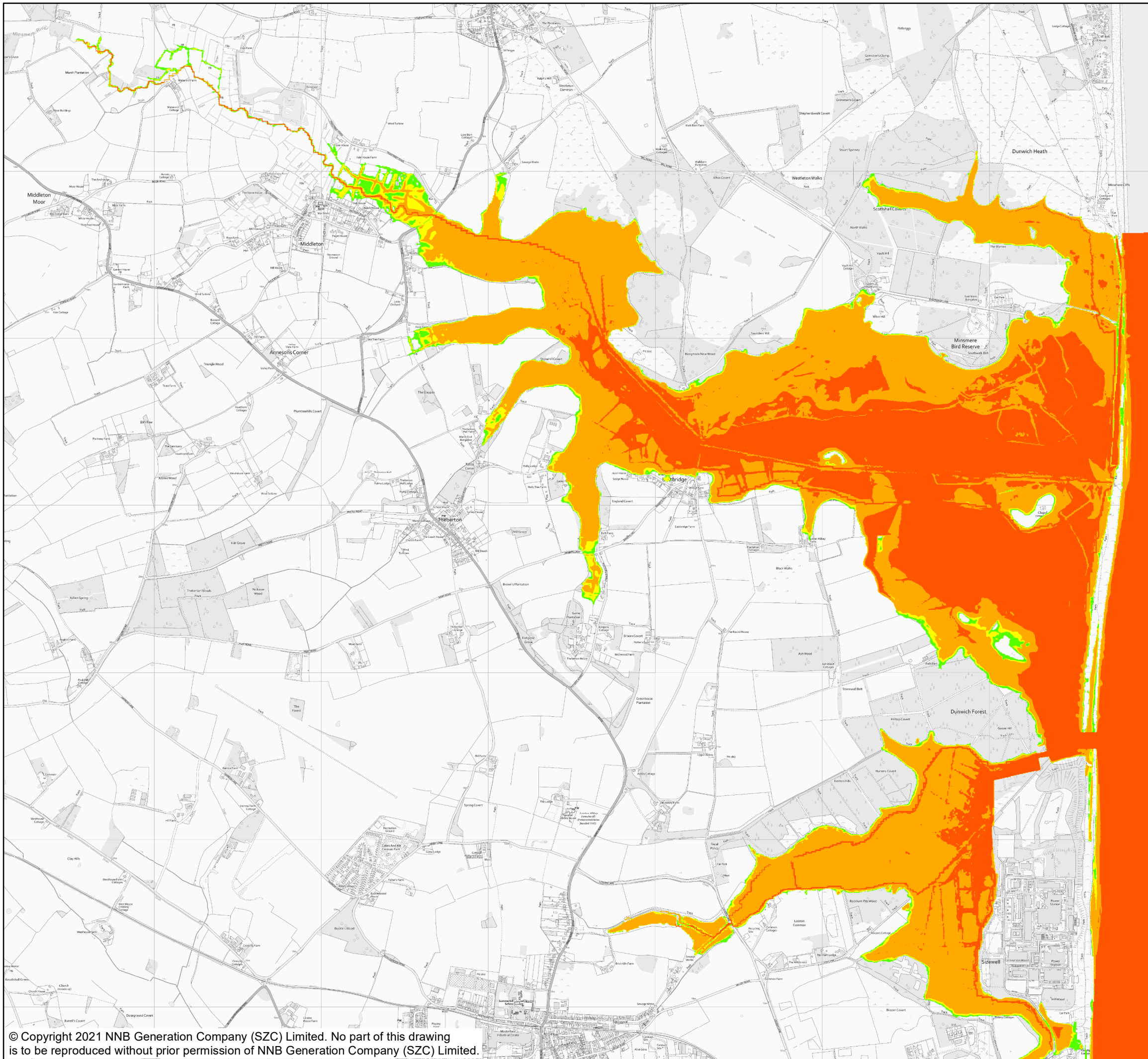
DOCUMENT:
 SIZEWELL C
 FLOOD RISK ASSESSMENT ADDENDUM
 COASTAL MODELLING RESULTS

DRAWING TITLE:
 WITH SCHEME HAZARD 200-YEAR
 BREACH EVENT 2030 EPOCH

DRAWING NO:
 FIGURE B.31

DATE: JAN 2021	DRAWN: E.H.	SCALE: 1:22,500 @A3	REVISION: 2.0
--------------------------	-----------------------	-------------------------------	-------------------------





NOTES

KEY

- MAX HAZARD**
- LESS THAN 0.75 (LOW HAZARD)
 - BETWEEN 0.75 AND 1.25 (DANGER FOR SOME)
 - BETWEEN 1.25 AND 2.0 (DANGER FOR MOST)
 - GREATER THAN 2.0 (DANGER FOR ALL)

NOT PROTECTIVELY MARKED

COPYRIGHT
 Reproduced from Ordnance Survey map with the permission of Ordnance Survey on behalf of the controller of Her Majesty's Stationary Office © Crown Copyright (2019). All Rights reserved. NNB GenCo 0100060408.




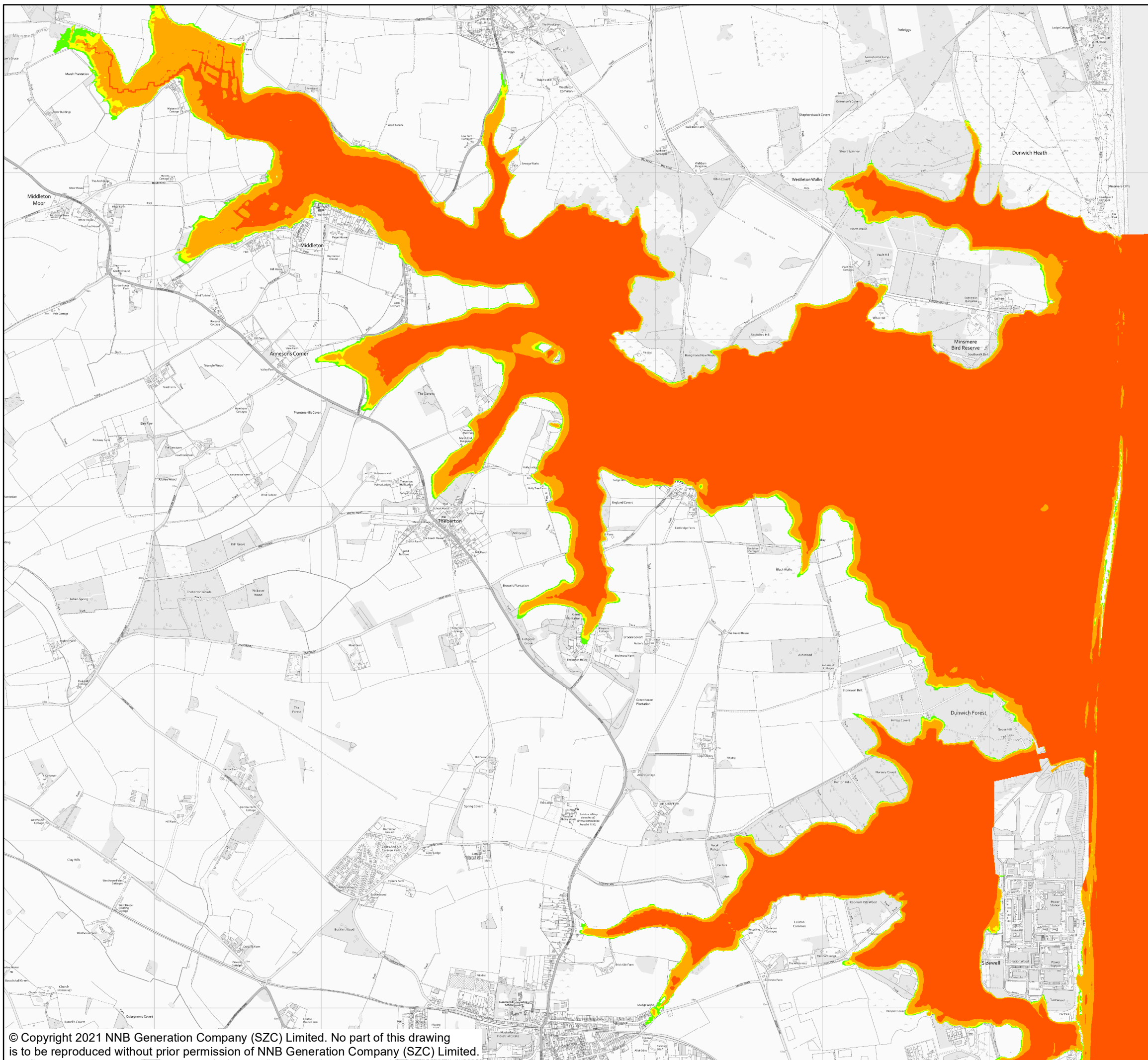
DOCUMENT:
 SIZEWELL C
 FLOOD RISK ASSESSMENT ADDENDUM
 COASTAL MODELLING RESULTS

DRAWING TITLE:
 WITH SCHEME HAZARD 200-YEAR
 BREACH EVENT 2090 EPOCH

DRAWING NO:
 FIGURE B.32

DATE: JAN 2021	DRAWN: E.H.	SCALE: 1:22,500 @A3	REVISION: 2.0
--------------------------	-----------------------	-------------------------------	-------------------------





NOTES

KEY

MAX HAZARD

- LESS THAN 0.75 (LOW HAZARD)
- BETWEEN 0.75 AND 1.25 (DANGER FOR SOME)
- BETWEEN 1.25 AND 2.0 (DANGER FOR MOST)
- GREATER THAN 2.0 (DANGER FOR ALL)

Minsmere Haven

Minsmere Haven

NOT PROTECTIVELY MARKED

COPYRIGHT
 Reproduced from Ordnance Survey map with the permission of Ordnance Survey on behalf of the controller of Her Majesty's Stationary Office © Crown Copyright (2019). All Rights reserved. NNB GenCo 0100060408.

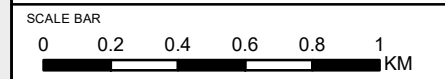


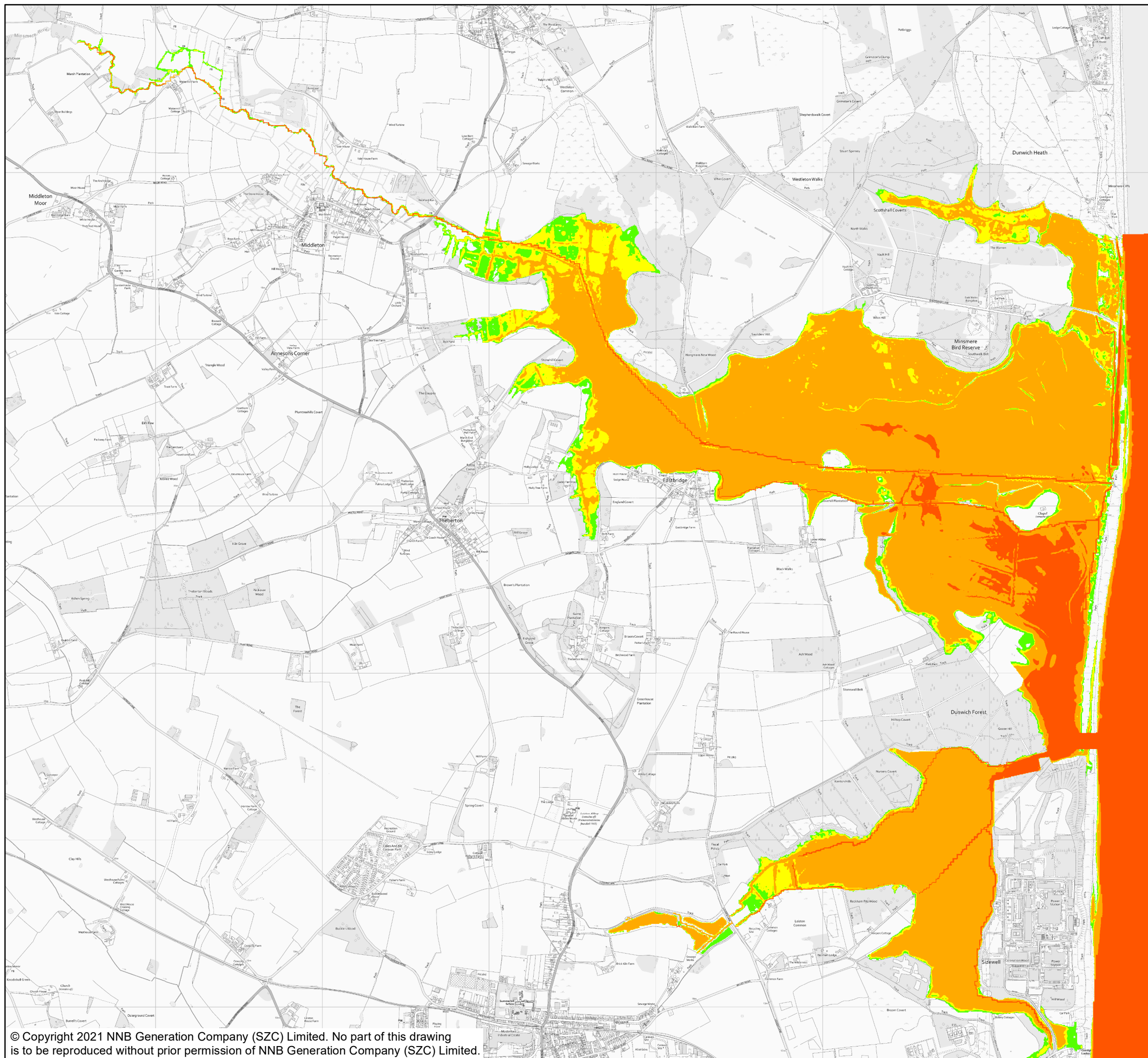
DOCUMENT:
 SIZEWELL C
 FLOOD RISK ASSESSMENT ADDENDUM
 COASTAL MODELLING RESULTS

DRAWING TITLE:
 WITH SCHEME HAZARD 200-YEAR
 BREACH EVENT 2190 EPOCH

DRAWING NO:
 FIGURE B.33

DATE: JAN 2021	DRAWN: E.H.	SCALE: 1:22,500 @A3	REVISION: 2.0
--------------------------	-----------------------	-------------------------------	-------------------------





NOTES

KEY

MAX HAZARD

- LESS THAN 0.75 (LOW HAZARD)
- BETWEEN 0.75 AND 1.25 (DANGER FOR SOME)
- BETWEEN 1.25 AND 2.0 (DANGER FOR MOST)
- GREATER THAN 2.0 (DANGER FOR ALL)

Minsmere Haven

Minsmere Haven

NOT PROTECTIVELY MARKED

COPYRIGHT
 Reproduced from Ordnance Survey map with the permission of Ordnance Survey on behalf of the controller of Her Majesty's Stationary Office © Crown Copyright (2019). All Rights reserved. NNB GenCo 0100060408.

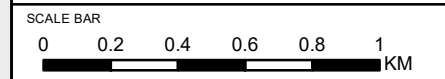


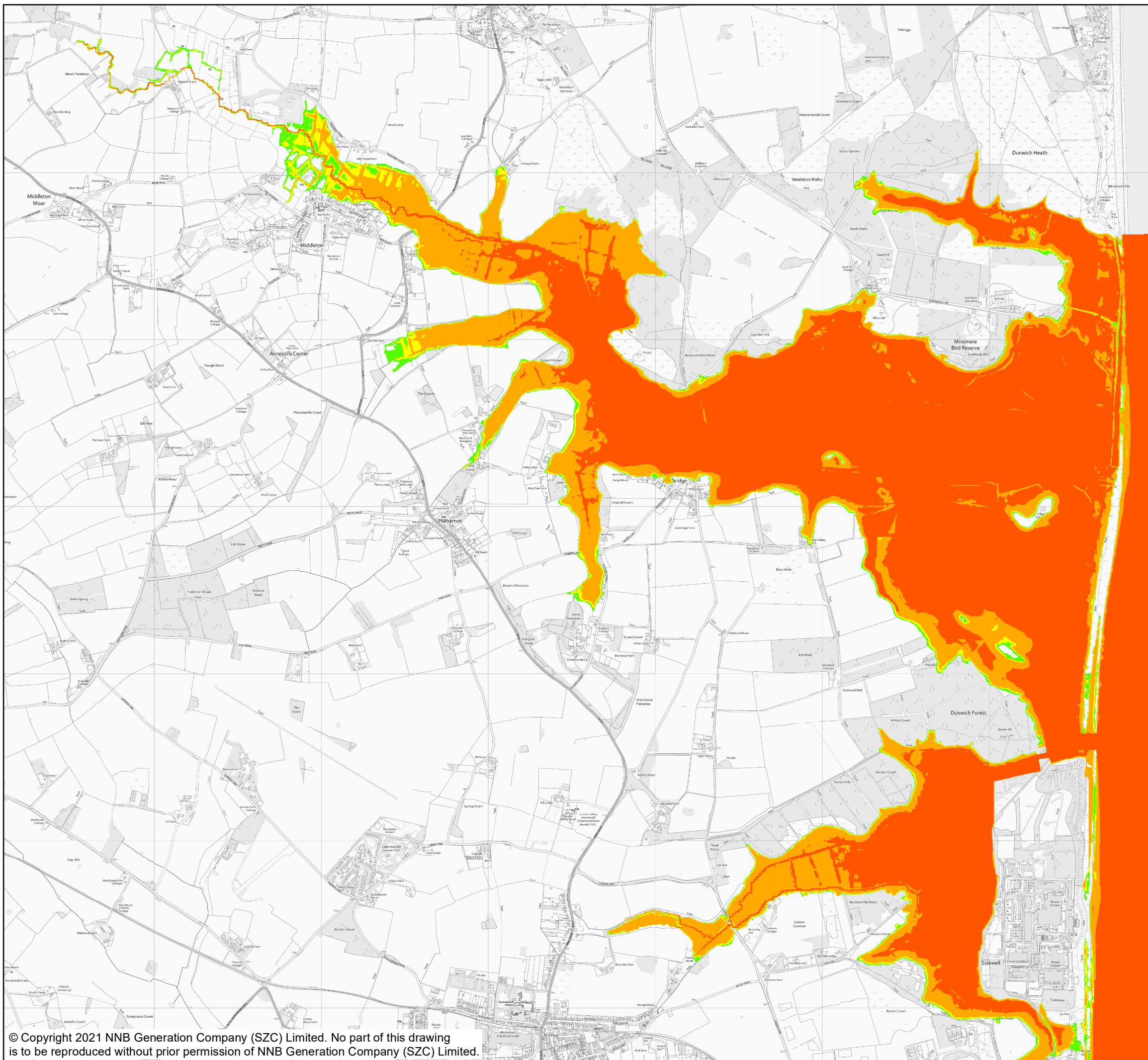
DOCUMENT:
 SIZEWELL C
 FLOOD RISK ASSESSMENT ADDENDUM
 COASTAL MODELLING RESULTS

DRAWING TITLE:
 WITH SCHEME HAZARD 1000-YEAR
 BREACH EVENT 2030 EPOCH

DRAWING NO:
 FIGURE B.34

DATE: JAN 2021	DRAWN: E.H.	SCALE: 1:22,500 @A3	REVISION: 2.0
--------------------------	-----------------------	-------------------------------	-------------------------





NOTES

KEY

MAX HAZARD

- LESS THAN 0.75 (LOW HAZARD)
- BETWEEN 0.75 AND 1.25 (DANGER FOR SOME)
- BETWEEN 1.25 AND 2.0 (DANGER FOR MOST)
- GREATER THAN 2.0 (DANGER FOR ALL)

NOT PROTECTIVELY MARKED

COPYRIGHT
 Reproduced from Ordnance Survey map with the permission of Ordnance Survey on behalf of the controller of Her Majesty's Stationary Office © Crown Copyright (2019). All Rights reserved. NNB GenCo 0100060408.

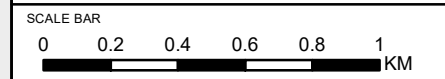


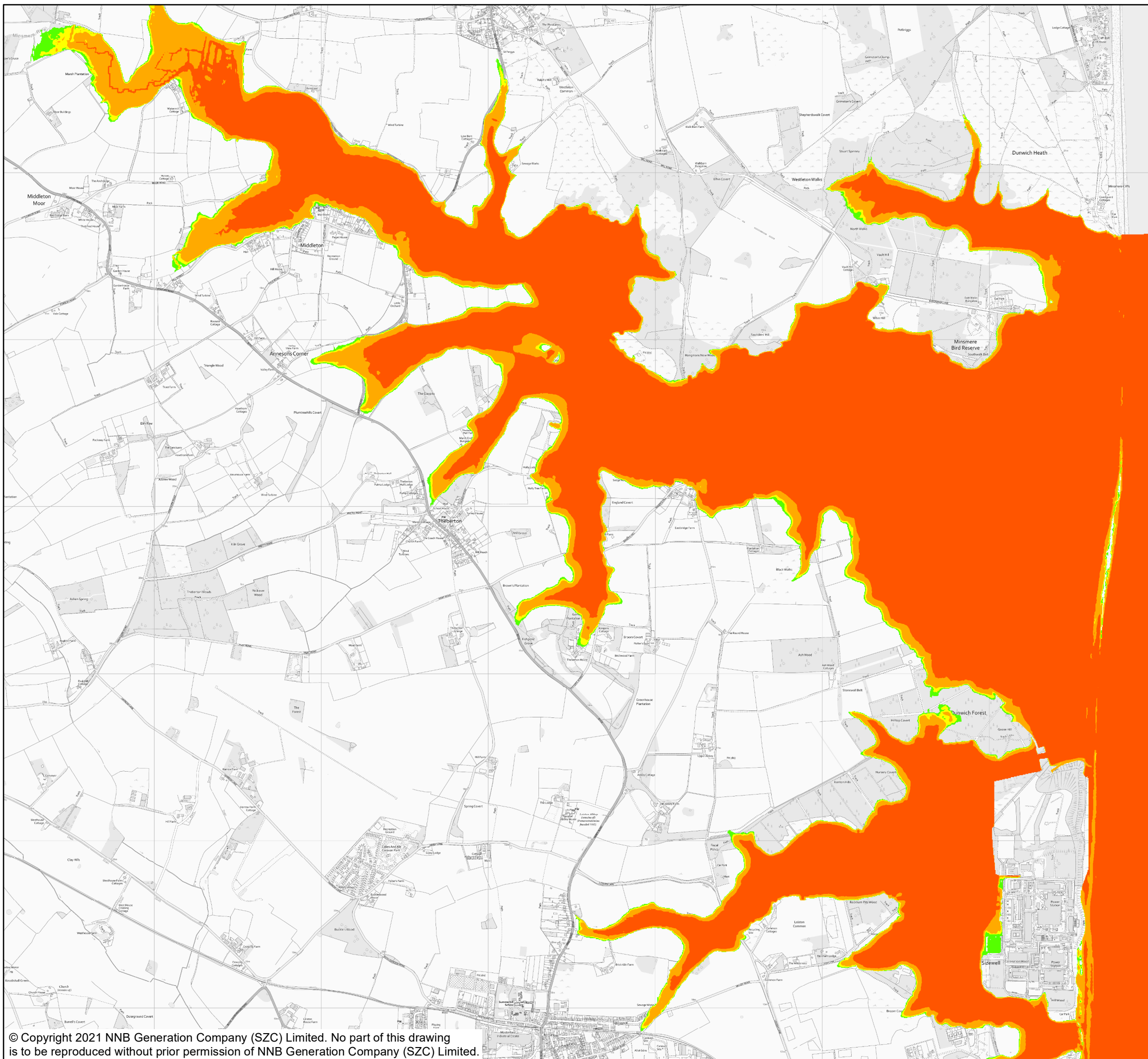
DOCUMENT:
 SIZEWELL C
 FLOOD RISK ASSESSMENT ADDENDUM
 COASTAL MODELLING RESULTS

DRAWING TITLE:
 WITH SCHEME HAZARD 1000-YEAR
 BREACH EVENT 2090 EPOCH

DRAWING NO:
 FIGURE B.35

DATE: JAN 2021	DRAWN: E.H.	SCALE: 1:22,500 @A3	REVISION: 2.0
--------------------------	-----------------------	-------------------------------	-------------------------





NOTES

KEY

MAX HAZARD

- LESS THAN 0.75 (LOW HAZARD)
- BETWEEN 0.75 AND 1.25 (DANGER FOR SOME)
- BETWEEN 1.25 AND 2.0 (DANGER FOR MOST)
- GREATER THAN 2.0 (DANGER FOR ALL)

NOT PROTECTIVELY MARKED

COPYRIGHT
 Reproduced from Ordnance Survey map with the permission of Ordnance Survey on behalf of the controller of Her Majesty's Stationary Office © Crown Copyright (2019). All Rights reserved. NNB GenCo 0100060408.

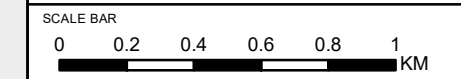


DOCUMENT:
 SIZEWELL C
 FLOOD RISK ASSESSMENT ADDENDUM
 COASTAL MODELLING RESULTS

DRAWING TITLE:
 WITH SCHEME HAZARD 1000-YEAR
 BREACH EVENT 2190 EPOCH

DRAWING NO:
 FIGURE B.36

DATE: JAN 2021	DRAWN: E.H.	SCALE: 1:22,500 @A3	REVISION: 2.0
--------------------------	-----------------------	-------------------------------	-------------------------



APPENDIX C: TIDAL BREACH AND COASTAL INUNDATION MODEL RESULTS – DIFFERENCE IN FLOOD DEPTH ('WITH SCHEME'- BASELINE)

Properties	NRD Properties Dataset (within model domain)						SZC - Coastal Inundation: Difference in Maximum Flood Depth (m)						
	objectid	bng east	bng north	bldg name	post town	post code	mcm code	200_2030	200_2090	200_2190	1000_2030	1000_2090	1000_2190
	2211239	642759	267669	3 STONE COTTAGES	SAXMUNDHAM	IP17 3NG	1	0.00	0.00	0.00	0.00	0.00	0.00
	7063337	642466	267842	1 CAUSEWAY COTTAGES	SAXMUNDHAM	IP17 3NH	1	0.00	0.00	0.00	0.00	0.00	0.00
	7063273	642860	267690	RICHMOND COTTAGE	SAXMUNDHAM	IP17 3NQ	1	0.00	0.00	0.00	0.00	0.00	0.00
	2211220	642753	267669	4 STONE COTTAGES	SAXMUNDHAM	IP17 3NG	1	0.00	0.00	0.00	0.00	0.00	0.00
	2211271	642440	267829	3 CAUSEWAY COTTAGES	SAXMUNDHAM	IP17 3NH	1	0.00	0.00	0.00	0.00	0.00	0.00
	7063304	642454	267836	2 CAUSEWAY COTTAGES	SAXMUNDHAM	IP17 3NH	1	0.00	0.00	0.00	0.00	0.00	0.00
	2211222	642938	267753	FUCHSIA COTTAGE	SAXMUNDHAM	IP17 3NJ	1	0.00	0.00	0.00	0.00	0.00	0.00
	7063285	642749	267669	5 STONE COTTAGES	SAXMUNDHAM	IP17 3NG	1	0.00	0.00	0.00	0.00	0.00	0.00
	7070029	644922	262879	1 ARCHWAY COTTAGES	LEISTON	IP16 4AR	1	0.00	0.00	0.00	0.00	0.00	0.00
	7070503	644960	262963		LEISTON	IP16 4AT	1	0.00	0.00	0.00	0.00	0.00	-0.01
	2211266	642426	267822	4 CAUSEWAY COTTAGES	SAXMUNDHAM	IP17 3NH	1	0.00	0.00	0.00	0.00	0.00	0.00
	7070045	644923	262880	2 ARCHWAY COTTAGES	LEISTON	IP16 4AR	1	0.00	0.00	0.00	0.00	0.00	0.00
	7063268	642744	267669	6 STONE COTTAGES	SAXMUNDHAM	IP17 3NG	1	0.00	0.00	0.00	0.00	0.00	0.00
	2211247	642508	267863	THE STONE HOUSE	SAXMUNDHAM	IP17 3NH	1	0.00	0.00	-0.01	0.00	0.00	0.01
	7070028	644926	262885	3 ARCHWAY COTTAGES	LEISTON	IP16 4AR	1	0.00	0.00	-0.06	0.00	0.00	0.00
	7070487	644928	262887	4 ARCHWAY COTTAGES	LEISTON	IP16 4AR	1	0.00	0.00	-0.09	0.00	0.00	-0.01
	7063241	642738	267669	7 STONE COTTAGES	SAXMUNDHAM	IP17 3NG	1	0.00	0.00	-0.02	0.00	0.00	0.01
	7070507	644931	262891	5 ARCHWAY COTTAGES	LEISTON	IP16 4AR	1	0.00	0.00	-0.13	0.00	0.00	-0.01
	7067914	643062	267801	THE HAVEN	SAXMUNDHAM	IP17 3NW	1	0.00	0.00	-0.01	0.00	0.00	0.00
	7070044	644933	262893	6 ARCHWAY COTTAGES	LEISTON	IP16 4AR	1	0.00	0.00	-0.15	0.00	0.00	-0.01
	7071700	644603	265221	BOBS COTTAGE	LEISTON	IP16 4RL	1	0.00	0.00	-0.01	0.00	0.00	0.00
	7070483	644969	262969		LEISTON	IP16 4AT	1	0.00	0.00	-0.18	0.00	0.00	0.00
	7067891	643258	267006	YEW TREE FARM	SAXMUNDHAM	IP17 3NT	1	0.00	0.00	-0.02	0.00	0.00	0.00
	7074378	645226	266112	BRIDGE COTTAGE	LEISTON	IP16 4SN	1	0.00	0.00	-0.01	0.00	0.00	0.00
	7070486	644939	262898	7 ARCHWAY COTTAGES	LEISTON	IP16 4AR	1	0.00	0.00	-0.22	0.00	0.00	-0.01
	2211245	642821	267673	NIL DESPERANDUM	SAXMUNDHAM	IP17 3NG	1	0.00	0.00	-0.02	0.00	0.00	0.00
	7070506	644941	262899	8 ARCHWAY COTTAGES	LEISTON	IP16 4AR	1	0.00	0.00	-0.23	0.00	0.00	-0.01
	2211226	642864	267704	LAVENDER COTTAGE	SAXMUNDHAM	IP17 3NQ	1	0.00	0.00	-0.02	0.00	0.00	0.00
	2211223	642913	267734	CENTRAL HOUSE	SAXMUNDHAM	IP17 3NJ	1	0.00	0.00	-0.02	0.00	0.00	0.00
	2211267	642957	267839	THE OLD POST OFFICE	SAXMUNDHAM	IP17 3NN	1	0.00	0.00	-0.02	0.00	0.00	0.00
	2211248	642618	267917	MARSH ACRES	SAXMUNDHAM	IP17 3NH	1	0.00	0.00	-0.02	0.00	0.00	0.00
	7070485	644944	262904	9 ARCHWAY COTTAGES	LEISTON	IP16 4AR	1	0.00	0.00	-0.23	0.00	0.00	0.00
	7070027	644947	262906	10 ARCHWAY COTTAGES	LEISTON	IP16 4AR	1	0.00	0.00	-0.24	0.00	0.00	0.00
	7063291	642817	267674	2 NIL DESPERANDUM	SAXMUNDHAM	IP17 3NG	1	0.00	0.00	-0.02	0.00	0.00	0.00
	2211238	642733	267669	8 STONE COTTAGES	SAXMUNDHAM	IP17 3NG	1	0.00	0.00	-0.02	0.00	0.00	0.00
	27287683	643255	267765	SUMMER HOUSE	SAXMUNDHAM	IP17 3NR	1	0.00	0.00	-0.02	0.00	0.00	0.00
	27287664	643229	267777	TWO HOOTS	SAXMUNDHAM	IP17 3NR	1	0.00	0.00	-0.02	0.00	0.00	0.00
	7070043	644954	262911	12 ARCHWAY COTTAGES	LEISTON	IP16 4AR	1	0.00	0.00	-0.23	0.00	0.00	0.00
	7070505	644952	262910	11 ARCHWAY COTTAGES	LEISTON	IP16 4AR	1	0.00	0.00	-0.24	0.00	0.00	-0.01
	7067970	643687	267812	RECKFORD RUN	SAXMUNDHAM	IP17 3NU	1	0.00	0.00	-0.02	0.00	0.00	0.01
	2211249	642946	267839	THE COTTAGE	SAXMUNDHAM	IP17 3NN	1	0.00	0.00	-0.02	0.00	0.00	0.00
	7071687	644641	265290	KEEPERS COTTAGE	LEISTON	IP16 4RN	1	0.00	0.00	-0.01	0.00	0.00	0.00
	7067889	643952	266229		LEISTON	IP16 4SD	1	0.00	0.00	-0.01	0.00	0.00	0.00
	27288179	643277	267753	BEECH HOUSE	SAXMUNDHAM	IP17 3NR	1	0.00	0.00	-0.02	0.00	0.00	0.00
	2211241	642929	267742	FERN COTTAGE	SAXMUNDHAM	IP17 3NJ	1	0.00	0.00	-0.02	0.00	0.00	0.01
	7063288	642901	267755	CHRISTMAS COTTAGE	SAXMUNDHAM	IP17 3NJ	1	0.00	0.00	-0.02	0.00	0.00	0.00
	7063271	642919	267792	HOLLY COTTAGE	SAXMUNDHAM	IP17 3NL	1	0.00	0.00	-0.01	0.00	0.00	0.00
	7070026	644956	262917	13 ARCHWAY COTTAGES	LEISTON	IP16 4AR	1	0.00	0.00	-0.24	0.00	0.00	-0.01
	2211243	642903	267762	FLINT COTTAGE	SAXMUNDHAM	IP17 3NJ	1	0.00	0.00	-0.02	0.00	0.00	0.00
	7063339	642939	267841	1 BELL COTTAGES	SAXMUNDHAM	IP17 3NN	1	0.00	0.00	-0.02	0.00	0.00	0.00
	7070484	644959	262919	14 ARCHWAY COTTAGES	LEISTON	IP16 4AR	1	0.00	0.00	-0.23	0.00	0.00	0.00
	2211225	642893	267745	ROSE VILLA	SAXMUNDHAM	IP17 3NJ	1	0.00	0.00	-0.02	0.00	0.00	0.01
	2211268	642934	267840	2 BELL COTTAGES	SAXMUNDHAM	IP17 3NN	1	0.00	0.00	-0.02	0.00	0.00	0.00
	7070042	644979	262992	2 CARR COTTAGES	LEISTON	IP16 4AS	1	0.00	0.00	-0.24	0.00	0.00	0.00
	2211244	642875	267728	ORCHARD COTTAGE	SAXMUNDHAM	IP17 3NQ	1	0.00	0.00	-0.02	0.00	0.00	0.01
	7074395	645207	266131	MELDON	LEISTON	IP16 4SJ	1	0.00	0.00	-0.01	0.00	0.00	0.00
	7063305	642982	267846	PHILOU	SAXMUNDHAM	IP17 3NW	1	0.00	0.00	-0.01	0.00	0.00	0.00

Residential

Properties	NRD Properties Dataset (within model domain)						SZC - Coastal Inundation: Difference in Maximum Flood Depth (m)						
	objectid	bng east	bng north	bdg name	post town	post code	mcm code	200_2030	200_2090	200_2190	1000_2030	1000_2090	1000_2190
Residential	7063257	642657	267653	MILL HOUSE	SAXMUNDHAM	IP17 3NG	1	0.00	0.00	-0.02	0.00	0.00	0.00
	7067971	643222	268124	FENN BUNGALOW	SAXMUNDHAM	IP17 3NU	1	0.00	0.00	-0.02	0.00	0.00	0.00
	7070504	644983	262997	1 CARR COTTAGES	LEISTON	IP16 4AS	1	0.00	0.00	-0.24	0.00	0.00	0.00
	7068218	643122	268174	VALE HOUSE	SAXMUNDHAM	IP17 3NU	1	0.00	0.00	-0.02	0.00	0.00	0.00
	7068176	643326	267705	THE OLD RECTORY	SAXMUNDHAM	IP17 3NR	1	0.00	0.00	-0.02	0.00	0.00	0.00
	2211242	642912	267782	HEATHER COTTAGE	SAXMUNDHAM	IP17 3NJ	1	0.00	0.00	-0.02	0.00	0.00	0.01
	7063289	642876	267734	VINE COTTAGE	SAXMUNDHAM	IP17 3NQ	1	0.00	0.00	-0.02	0.00	0.00	0.00
	2211224	642908	267775	LEA COTTAGE	SAXMUNDHAM	IP17 3NJ	1	0.00	0.00	-0.02	0.00	0.00	0.00
	14529807	644979	262979	3 CARR COTTAGES	LEISTON	IP16 4AS	1	0.00	0.00	-0.24	0.00	0.00	-0.01
	2211250	642930	267840	3 BELL COTTAGES	SAXMUNDHAM	IP17 3NN	1	0.00	0.00	-0.02	0.00	0.00	0.00
	7072121	644651	265319		LEISTON	IP16 4RN	1	0.00	0.00	-0.01	0.00	0.00	0.00
	7072149	644653	265322		LEISTON	IP16 4RN	1	0.00	0.00	-0.01	0.00	0.00	0.00
	7068169	643506	267532	RECKFORD HOUSE	SAXMUNDHAM	IP17 3NS	1	0.00	0.00	-0.02	0.00	0.00	0.00
	7067895	643511	267495	RECKFORD FARM	SAXMUNDHAM	IP17 3NS	1	0.00	0.00	-0.02	0.00	0.00	0.00
	7074355	645028	266137	MERE	LEISTON	IP16 4SG	1	0.00	0.00	-0.01	0.00	0.00	0.00
	7068232	643005	267840	FIRTREE COTTAGE	SAXMUNDHAM	IP17 3NW	1	0.00	0.00	-0.02	0.00	0.00	0.00
	7068162	643942	266230		LEISTON	IP16 4SD	1	0.00	0.00	-0.02	0.00	0.00	0.00
	7067967	643010	267840	EUREKA	SAXMUNDHAM	IP17 3NW	1	0.00	0.00	-0.02	0.00	0.00	0.00
	7072171	644393	266181	LUPIN COTTAGE	LEISTON	IP16 4SF	1	0.00	0.00	-0.01	0.00	0.00	0.00
	7067984	643038	267837	BRINAN	SAXMUNDHAM	IP17 3NW	1	0.00	0.00	-0.01	0.00	0.00	0.00
	7063307	642702	267670	SHEPLANDS	SAXMUNDHAM	IP17 3NG	1	0.00	0.00	-0.02	0.00	0.00	0.00
	7073980	645261	266054	ROSE COTTAGE	LEISTON	IP16 4SN	1	0.00	0.00	-0.01	0.00	0.00	0.00
	7068146	643942	266235		LEISTON	IP16 4SD	1	0.00	0.00	-0.01	0.00	0.00	0.00
	7074371	645024	266140	LABURNUM COTTAGE	LEISTON	IP16 4SG	1	0.00	0.00	-0.01	0.00	0.00	0.00
	7067964	643180	267780	OAK HOUSE	SAXMUNDHAM	IP17 3NR	1	0.00	0.00	-0.02	0.00	0.00	0.00
	7063272	642850	267740	CLUB COTTAGE	SAXMUNDHAM	IP17 3NQ	1	0.00	0.00	-0.02	0.00	0.00	0.00
	7067985	643079	267827	PENNYFIELDS	SAXMUNDHAM	IP17 3NW	1	0.00	0.00	-0.02	0.00	0.00	0.01
	7068161	643948	266261	FIELD END	LEISTON	IP16 4SD	1	0.00	0.00	-0.02	0.00	0.00	0.00
	7067872	643944	266244	LIME TREE COTTAGE	LEISTON	IP16 4SD	1	0.00	0.00	-0.01	0.00	0.00	0.00
	7072167	644680	265807	DRIFT FARM	LEISTON	IP16 4RP	1	0.00	0.00	-0.01	0.00	0.00	0.00
	7068191	643335	267737	THE COACH-HOUSE	SAXMUNDHAM	IP17 3NR	1	0.00	0.00	-0.02	0.00	0.00	0.00
	7068217	643125	267806	WILLOWMERE	SAXMUNDHAM	IP17 3NP	1	0.00	0.00	-0.01	0.00	0.00	0.00
	7072124	644323	266169	HOLLY TREE FARM	LEISTON	IP16 4SF	1	0.00	0.00	-0.01	0.00	0.00	0.00
	2213856	647152	262430	HOME FARM	LEISTON	IP16 4TT	1	0.00	0.00	-0.25	0.00	0.00	0.00
	7068234	643161	267787	REST HARROW	SAXMUNDHAM	IP17 3NR	1	0.00	0.00	-0.02	0.00	0.00	0.01
	7067986	643145	267796	VIRGINIA COTTAGE	SAXMUNDHAM	IP17 3NP	1	0.00	0.00	-0.02	0.00	0.00	0.01
	7073963	645257	266096	17 SCHOOL COTTAGES	LEISTON	IP16 4SN	1	0.00	0.00	-0.01	0.00	0.00	0.00
	7071703	644926	266156	THE LOOKOUT	LEISTON	IP16 4SG	1	0.00	0.00	-0.01	0.00	0.00	0.00
	7068148	643529	267079	FENN FARM	SAXMUNDHAM	IP17 3NT	1	0.00	0.00	-0.02	0.00	0.00	0.00
	7068216	643096	267813	ASHER COTTAGE	SAXMUNDHAM	IP17 3NP	1	0.00	0.00	-0.02	0.00	0.00	0.00
	7072169	644314	266235	HOLLY LODGE	LEISTON	IP16 4SF	1	0.00	0.00	-0.01	0.00	0.00	0.00
	7067969	643106	267808	1 ROSE COTTAGES	SAXMUNDHAM	IP17 3NP	1	0.00	0.00	-0.02	0.00	0.00	0.01
	7071692	644906	266162	AUCKLAND BUNGALOW	LEISTON	IP16 4SG	1	0.00	0.00	-0.01	0.00	0.00	0.00
	7068233	643101	267810	2 ROSE COTTAGES	SAXMUNDHAM	IP17 3NP	1	0.00	0.00	-0.02	0.00	0.00	0.00
	7072147	644682	265445	THE ALDERS	LEISTON	IP16 4RL	1	0.00	0.00	0.00	0.00	0.00	0.00
	7073962	645293	266075	MERE COTTAGE	LEISTON	IP16 4SN	1	0.00	0.00	-0.01	0.00	0.00	0.00
	7072168	644345	266291	WEST END COTTAGE	LEISTON	IP16 4SF	1	0.00	0.00	-0.01	0.00	0.00	0.01
	7072128	644962	266164	HOMELAND	LEISTON	IP16 4SG	1	0.00	0.00	-0.01	0.00	0.00	0.01
	7073945	645297	266069	DRIFT END COTTAGE	LEISTON	IP16 4SN	1	0.00	0.00	-0.01	0.00	0.00	0.00
	2213882	647496	262775	CORNER HOUSE	LEISTON	IP16 4UH	1	0.00	0.00	-0.25	0.00	0.00	0.00
7073961	645298	266063	LONG DRIFT	LEISTON	IP16 4SN	1	0.00	0.00	-0.01	0.00	0.00	0.00	
7072120	644678	265711	FLASH CORNER	LEISTON	IP16 4RL	1	0.00	0.00	-0.01	0.00	0.00	0.01	
27123777	645680	263602		LEISTON	IP16 4UP	1	0.00	0.00	-0.24	0.00	0.00	-0.01	
7073944	645298	266058	EASTBRIDGE FARM SOUTH	LEISTON	IP16 4SN	1	0.00	0.00	-0.01	0.00	0.00	0.00	
7074338	645683	263606		LEISTON	IP16 4UP	1	0.00	0.00	-0.24	0.00	0.00	0.00	
7074377	645265	266082	15 SCHOOL COTTAGES	LEISTON	IP16 4SN	1	0.00	0.00	-0.01	0.00	0.00	0.00	

Properties	NRD Properties Dataset (within model domain)						SZC - Coastal Inundation: Difference in Maximum Flood Depth (m)						
	objectid	bng east	bng north	bdg name	post town	post code	mcm code	200_2030	200_2090	200_2190	1000_2030	1000_2090	1000_2190
Residential	7067888	643906	266343	THEBERTON HALL COTTAGE	LEISTON	IP16 4SE	1	0.00	0.00	-0.01	0.00	0.00	0.00
	7073939	645684	263612		LEISTON	IP16 4UP	1	0.00	0.00	-0.24	0.00	0.00	-0.01
	7068147	643952	266471	THEBERTON HALL FARM	LEISTON	IP16 4SE	1	0.00	0.00	-0.01	0.00	0.00	0.00
	7072174	644992	266158	IVY COTTAGE	LEISTON	IP16 4SG	1	0.00	0.00	-0.01	0.00	0.00	0.00
	7071705	644885	266171	HILLSFOOT COTTAGE	LEISTON	IP16 4SG	1	0.00	0.00	-0.01	0.00	0.00	0.00
	7073958	645938	265762	LOWER ABBEY FARM	LEISTON	IP16 4SP	1	0.00	0.00	-0.01	0.00	0.00	0.00
	2213863	647496	262791	GAP HOUSE	LEISTON	IP16 4UH	1	0.00	0.00	-0.25	0.00	0.00	0.00
	7071693	644462	266116	EADES FARMHOUSE	LEISTON	IP16 4SF	1	0.00	0.00	-0.01	0.00	0.00	0.00
	7072123	644359	266271	LONG ACRE	LEISTON	IP16 4SF	1	0.00	0.00	-0.01	0.00	0.00	0.00
	2213862	647488	262828	OCEAN COTTAGE	LEISTON	IP16 4UH	1	0.00	0.00	-0.25	0.00	0.00	0.00
	7071701	644674	265852	2 WOODVIEW	LEISTON	IP16 4RP	1	0.00	0.00	-0.01	0.00	0.00	0.00
	7076711	647488	262835	THE MOORINGS	LEISTON	IP16 4UH	1	0.00	0.00	-0.25	0.00	0.01	0.00
	7076696	647488	262822	WOODBINE COTTAGE	LEISTON	IP16 4UH	1	0.00	0.00	-0.25	0.00	0.00	0.00
	7073964	645170	266694	FOUR WINDS	LEISTON	IP16 4SL	1	0.00	0.00	-0.01	0.00	0.00	0.00
	7071689	644674	265857	1 WOODVIEW	LEISTON	IP16 4RP	1	0.00	0.00	-0.01	0.00	0.00	0.00
	7074360	645328	266003	BOUNDARY COTTAGE	LEISTON	IP16 4SN	1	0.00	0.00	-0.01	0.00	0.00	0.00
	7076695	647486	262841	NORTH COTTAGE	LEISTON	IP16 4UH	1	0.00	0.00	-0.25	0.00	0.00	0.00
	7072118	644642	265703		LEISTON	IP16 4RW	1	0.00	0.00	-0.01	0.00	0.00	0.00
	7074353	645098	266153	1 CHAPEL COTTAGES	LEISTON	IP16 4SH	1	0.00	0.00	-0.01	0.00	0.00	0.00
	7074370	645093	266146	2 CHAPEL COTTAGES	LEISTON	IP16 4SH	1	0.00	0.00	-0.01	0.00	0.00	0.01
	7073981	645225	266169	OLD THATCHED COTTAGE	LEISTON	IP16 4SL	1	0.00	0.00	-0.02	0.00	0.00	0.00
	7072126	644377	266263	THE WILLOWS	LEISTON	IP16 4SF	1	0.00	0.00	-0.01	0.00	0.00	0.00
	7072173	644858	266192	2 NEW COTTAGES	LEISTON	IP16 4SQ	1	0.00	0.00	-0.01	0.00	0.02	0.01
	7074354	645080	266166	OLD CHAPEL	LEISTON	IP16 4SG	1	0.00	0.00	-0.01	0.00	0.02	0.00
	7074379	645211	266180	REDHOUSE FARM	LEISTON	IP16 4SL	1	0.00	0.00	-0.01	0.00	0.02	0.00
	7071691	644932	266197	SWEETBRIAR COTTAGE	LEISTON	IP16 4SG	1	0.00	0.00	-0.01	0.00	0.02	0.00
	7071690	644861	266197	1 NEW COTTAGES	LEISTON	IP16 4SQ	1	0.00	0.00	-0.01	0.00	0.02	0.00
	2213846	647454	262844	WHY WORRY	LEISTON	IP16 4UH	1	0.00	0.00	-0.25	0.00	0.00	0.00
	7072129	644894	266201	MARSH COTTAGE	LEISTON	IP16 4SG	1	0.00	0.00	-0.01	0.00	0.02	0.01
	7072175	644881	266208	2 HEATH VIEW	LEISTON	IP16 4SG	1	0.00	0.00	-0.01	0.00	0.02	0.00
7071704	644876	266210	1 HEATH VIEW	LEISTON	IP16 4SG	1	0.00	0.00	-0.01	0.00	0.02	0.00	
7076694	647023	262961	1 ROSERY COTTAGES	LEISTON	IP16 4UJ	1	0.00	0.00	-0.24	0.00	0.01	0.00	
7072172	644854	266241	LLAMEDOS	LEISTON	IP16 4SG	1	0.00	0.02	-0.01	0.00	0.02	0.00	
2213858	647031	262964	2 ROSERY COTTAGES	LEISTON	IP16 4UJ	1	0.00	0.00	-0.24	0.00	0.02	-0.01	
Non-Residential	2213861	647511	262863		LEISTON	IP16 4UH	21	0.00	0.00	-0.25	0.00	0.00	0.00
	7067874	643910	266489		LEISTON	IP16 4SE	21	0.00	0.00	-0.01	0.00	0.00	0.00
	7067968	643056	267826		SAXMUNDHAM	IP17 3NW	21	0.00	0.00	-0.02	0.00	0.00	0.00
	11946772	642926	267765		SAXMUNDHAM	IP17 3NJ	216	0.00	0.00	-0.02	0.00	0.00	0.01
	7074396	645250	266165		LEISTON	IP16 4SN	234	0.00	0.00	-0.01	0.00	0.00	0.00
	7076709	647395	262709		LEISTON	IP16 4UD	234	0.00	0.00	-0.25	0.00	0.00	0.00
	2211269	642911	267850		SAXMUNDHAM	IP17 3NN	511	0.00	0.00	-0.01	0.00	0.00	0.00
	7067898	643002	267802		SAXMUNDHAM	IP17 3NW	610	0.00	0.00	0.00	0.00	0.00	0.00
	2213845	647541	262748		LEISTON	IP16 4UH	651	0.00	0.00	-0.25	0.00	0.00	-0.01
	720678	645144	263193		LEISTON	IP16 4AS	840	0.00	0.00	-0.24	0.00	0.00	0.00
	7068192	643213	267798		SAXMUNDHAM	IP17 3NR	840	0.00	0.00	-0.01	0.00	0.00	0.00
	11946782	642942	267823		SAXMUNDHAM	IP17 3NN	840	0.00	0.00	-0.02	0.00	0.00	0.00
	26133484	647522	262865		LEISTON	IP16 4UH	920	0.00	0.00	-0.26	0.00	0.00	0.00
	103801	643541	267519		SAXMUNDHAM	IP17 3NS	999	0.00	0.00	-0.01	0.00	0.00	0.00
	103802	643516	267504		SAXMUNDHAM	IP17 3NS	999	0.00	0.00	-0.02	0.00	0.00	0.00
	103803	643521	267512		SAXMUNDHAM	IP17 3NS	999	0.00	0.00	-0.02	0.00	0.00	0.00
	619220	643550	267520		SAXMUNDHAM	IP17 3NS	999	0.00	0.00	-0.02	0.00	0.00	0.01
	664296	643928	266499		LEISTON	IP16 4SE	999	0.00	0.00	-0.02	0.00	0.00	0.00
	664297	643254	266993		SAXMUNDHAM	IP17 3NT	999	0.00	0.00	-0.02	0.00	0.00	0.00
	664298	643979	266560		LEISTON	IP16 4SD	999	0.00	0.00	-0.01	0.00	0.00	0.00
664299	643527	267052		SAXMUNDHAM	IP17 3NT	999	0.00	0.00	-0.01	0.00	0.00	0.00	
664305	643557	267407		SAXMUNDHAM	IP17 3NS	999	0.00	0.00	0.00	0.00	0.00	0.00	

Properties	NRD Properties Dataset (within model domain)						SZC - Coastal Inundation: Difference in Maximum Flood Depth (m)					
	objectid	bng east	bng north	bdg name	post town	post code	mcm code	200_2030	200_2090	200_2190	1000_2030	1000_2090
	664309	643191	267778	SAXMUNDHAM	IP17 3NR	999	0.00	0.00	-0.02	0.00	0.00	0.00
	664310	643356	267698	SAXMUNDHAM	IP17 3NR	999	0.00	0.00	-0.02	0.00	0.00	0.01
	664311	643006	267850	SAXMUNDHAM	IP17 3NW	999	0.00	0.00	-0.01	0.00	0.00	0.00
	664312	643060	267842	SAXMUNDHAM	IP17 3NW	999	0.00	0.00	-0.02	0.00	0.00	0.00
	664319	643095	268194	SAXMUNDHAM	IP17 3NU	999	0.00	0.00	-0.02	0.00	0.00	0.01
	664326	643250	268156	SAXMUNDHAM	IP17 3EL	999	0.00	0.00	0.00	0.00	0.00	0.00
	664329	643096	268207	SAXMUNDHAM	IP17 3NU	999	0.00	0.00	-0.01	0.00	0.00	0.00
	664330	643983	268318	SAXMUNDHAM	IP17 3BE	999	0.00	0.00	-0.02	0.00	0.00	0.00
	27664764	643263	267738	SAXMUNDHAM	IP17 3NR	999	0.00	0.00	-0.01	0.00	0.00	0.00
	27664765	643218	267762	SAXMUNDHAM	IP17 3NR	999	0.00	0.00	-0.02	0.00	0.00	0.00
	27798654	647145	263815	LEISTON	IP16 4UR	999	0.00	0.00	-2.54	0.00	0.00	-2.84
	27798655	647043	263574	LEISTON	IP16 4UR	999	0.00	0.00	-0.24	0.00	0.00	0.00
	28354364	644406	266482	LEISTON	IP16 4SF	999	0.00	0.00	-0.02	0.00	0.00	0.01
	28354365	644383	266489	LEISTON	IP16 4SF	999	0.00	0.00	-0.02	0.00	0.00	0.00
	28354366	644372	266492	LEISTON	IP16 4SF	999	0.00	0.00	-0.02	0.00	0.00	0.01
	28354367	644394	266485	LEISTON	IP16 4SF	999	0.00	0.00	-0.02	0.00	0.00	0.00
	28354378	645015	262978	LEISTON	IP16 4AS	999	0.00	0.00	-0.23	0.00	0.00	0.00
	28448610	642776	267724	SAXMUNDHAM	IP17 3NQ	999	0.00	0.00	-0.02	0.00	0.00	0.00
	28448625	643524	267058	SAXMUNDHAM	IP17 3NT	999	0.00	0.00	-0.01	0.00	0.00	0.00
	28448626	643419	267710	SAXMUNDHAM	IP17 3NR	999	0.00	0.00	-0.01	0.00	0.00	0.00
	28448646	645869	265828	LEISTON	IP16 4SP	999	0.00	0.00	-0.01	0.00	0.00	0.00
	28448649	645266	266159	LEISTON	IP16 4SN	999	0.00	0.00	-0.01	0.00	0.00	0.00
	28449238	647125	263849	LEISTON	IP16 4UR	999	0.00	0.00	-2.61	0.00	0.00	-2.91
	28449796	645140	263207	LEISTON	IP16 4AS	999	0.00	0.00	-0.24	0.00	0.00	0.00
	28731359	642477	267577	SAXMUNDHAM	IP17 3NG	999	0.00	0.00	-0.02	0.00	0.00	0.00
	28731365	642658	267663	SAXMUNDHAM	IP17 3NG	999	0.00	0.00	-0.02	0.00	0.00	0.00
	28731367	642684	267659	SAXMUNDHAM	IP17 3NG	999	0.00	0.00	-0.02	0.00	0.00	0.00
	28731368	642680	267675	SAXMUNDHAM	IP17 3NG	999	0.00	0.00	-0.01	0.00	0.00	0.00
	28731379	642724	267955	SAXMUNDHAM	IP17 3NH	999	0.00	0.00	-0.02	0.00	0.00	0.00
	28731380	642706	267934	SAXMUNDHAM	IP17 3NH	999	0.00	0.00	-0.02	0.00	0.00	0.00
	28731381	642699	267962	SAXMUNDHAM	IP17 3NH	999	0.00	0.00	-0.02	0.00	0.00	0.00
	28731382	642685	267945	SAXMUNDHAM	IP17 3NH	999	0.00	0.00	-0.02	0.00	0.00	0.00
	28731383	642668	267954	SAXMUNDHAM	IP17 3NH	999	0.00	0.00	0.00	0.00	0.00	0.00
	28731384	642671	267960	SAXMUNDHAM	IP17 3NH	999	0.00	0.00	0.00	0.00	0.00	0.00
	28731385	642682	267973	SAXMUNDHAM	IP17 3NH	999	0.00	0.00	-0.02	0.00	0.00	0.00
	28731386	642675	267985	SAXMUNDHAM	IP17 3NH	999	0.00	0.00	0.00	0.00	0.00	0.01
	28731389	642913	267828	SAXMUNDHAM	IP17 3NN	999	0.00	0.00	-0.02	0.00	0.00	0.01
	28731390	642675	267659	SAXMUNDHAM	IP17 3NG	999	0.00	0.00	-0.02	0.00	0.00	0.00
	28731393	642306	267526	SAXMUNDHAM	IP17 3NG	999	0.00	0.00	0.00	0.00	0.00	0.00
	28731395	642715	267680	SAXMUNDHAM	IP17 3NG	999	0.00	0.00	-0.01	0.00	0.00	0.00
	28732296	644961	262974	LEISTON	IP16 4AS	999	0.00	0.00	-0.03	0.00	0.00	0.00
	28732459	644562	265163	LEISTON	IP16 4RL	999	0.00	0.00	0.00	0.00	0.00	0.00
	28732460	644573	265200	LEISTON	IP16 4RL	999	0.00	0.00	-0.01	0.00	0.00	0.00
	28732461	644578	265193	LEISTON	IP16 4RL	999	0.00	0.00	-0.01	0.00	0.00	0.00
	28732463	644544	265243	LEISTON	IP16 4RL	999	0.00	0.00	0.00	0.00	0.00	0.00
	28732465	644674	265457	LEISTON	IP16 4RL	999	0.00	0.00	0.00	0.00	0.00	0.00
	28732466	644685	265480	LEISTON	IP16 4RL	999	0.00	0.00	0.00	0.00	0.00	0.00
	28732467	644691	265521	LEISTON	IP16 4RL	999	0.00	0.00	-0.01	0.00	0.00	0.00
	28732473	644698	265808	LEISTON	IP16 4RP	999	0.00	0.00	-0.01	0.00	0.00	0.00
	28732474	644563	265204	LEISTON	IP16 4RL	999	0.00	0.00	-0.01	0.00	0.00	0.00
	28732479	644898	266147	LEISTON	IP16 4SG	999	0.00	0.00	-0.01	0.00	0.00	0.00
	28732480	644954	266147	LEISTON	IP16 4SG	999	0.00	0.00	-0.01	0.00	0.00	0.00
	28732481	644835	266230	LEISTON	IP16 4SG	999	0.00	0.02	-0.02	0.00	0.02	0.00
	28732483	644307	266259	LEISTON	IP16 4SF	999	0.00	0.00	-0.01	0.00	0.00	0.00
	28732487	644942	266197	LEISTON	IP16 4SG	999	0.00	0.00	-0.01	0.00	0.02	0.00
	28732488	644994	266133	LEISTON	IP16 4SG	999	0.00	0.00	-0.01	0.00	0.00	0.00

Properties	NRD Properties Dataset (within model domain)							SZC - Coastal Inundation: Difference in Maximum Flood Depth (m)					
	objectid	bng east	bng north	bidgname	posttown	postcode	mcmcode	200_2030	200_2090	200_2190	1000_2030	1000_2090	1000_2190
Non-Residential	28732489	644117	268046		SAXMUNDHAM	IP17 3BX	999	0.00	0.00	-0.01	0.00	0.00	0.00
	28732905	645102	263217		LEISTON	IP16 4AS	999	0.00	0.00	-0.24	0.00	0.00	-0.01
	28732927	645907	265799		LEISTON	IP16 4SP	999	0.00	0.00	-0.01	0.00	0.00	0.00
	28732928	645908	265781		LEISTON	IP16 4SP	999	0.00	0.00	-0.01	0.00	0.00	0.00
	28732929	645890	265770		LEISTON	IP16 4SP	999	0.00	0.00	-0.01	0.00	0.00	0.00
	28732931	645877	265795		LEISTON	IP16 4SP	999	0.00	0.00	-0.01	0.00	0.00	0.00
	28732932	645877	265779		LEISTON	IP16 4SP	999	0.00	0.00	-0.01	0.00	0.00	0.00
	28732933	645880	265863		LEISTON	IP16 4SP	999	0.00	0.00	-0.01	0.00	0.01	0.00
	28732934	645867	265847		LEISTON	IP16 4SP	999	0.00	0.00	-0.01	0.00	0.00	0.00
	28732935	645897	265851		LEISTON	IP16 4SP	999	0.00	0.00	-0.01	0.00	0.02	0.00
	28732936	645897	265839		LEISTON	IP16 4SP	999	0.00	0.00	-0.01	0.00	0.02	0.01
	28732944	645036	266124		LEISTON	IP16 4SG	999	0.00	0.00	-0.02	0.00	0.00	0.00
	28732952	645265	266090		LEISTON	IP16 4SN	999	0.00	0.00	-0.01	0.00	0.00	0.00
	28732953	645196	266180		LEISTON	IP16 4SL	999	0.00	0.00	-0.01	0.00	0.02	0.00
	28732954	645200	266194		LEISTON	IP16 4SL	999	0.00	0.02	-0.01	0.00	0.02	0.00
	28733692	647135	262423		LEISTON	IP16 4TT	999	0.00	0.00	-0.25	0.00	0.00	0.00
	28733693	647166	262434		LEISTON	IP16 4TT	999	0.00	0.00	-0.24	0.00	0.00	0.00
	28733694	647171	262423		LEISTON	IP16 4TT	999	0.00	0.00	-0.25	0.00	0.00	0.00
	28733695	647160	262420		LEISTON	IP16 4TT	999	0.00	0.00	-0.25	0.00	0.00	0.00
	28733696	647170	262409		LEISTON	IP16 4TT	999	0.00	0.00	-0.25	0.00	0.00	0.00
	28733697	647154	262406		LEISTON	IP16 4TT	999	0.00	0.00	-0.25	0.00	0.00	0.00
	28733698	647151	262376		LEISTON	IP16 4TT	999	0.00	0.00	0.00	0.00	0.00	0.00
	28733713	647475	262827		LEISTON	IP16 4UH	999	0.00	0.00	-0.25	0.00	0.00	0.00
	28733728	647057	263680		LEISTON	IP16 4UR	999	0.00	0.00	-0.24	0.00	0.00	0.00
	28733729	647057	263700		LEISTON	IP16 4UR	999	0.00	0.00	-0.24	0.00	0.00	0.00
	29545763	642988	267801		SAXMUNDHAM	IP17 3NW	999	0.00	0.00	0.00	0.00	0.00	0.00
	29545764	642605	267671		SAXMUNDHAM	IP17 3NG	999	0.00	0.00	-0.02	0.00	0.00	0.00
	29832129	646619	265093		LEISTON	IP16 4SP	999	0.00	0.00	-0.01	0.00	0.00	0.00
	29832130	646606	265086		LEISTON	IP16 4SP	999	0.00	0.00	0.00	0.00	0.00	0.00
	29832131	646625	265081		LEISTON	IP16 4SP	999	0.00	0.00	-0.01	0.00	0.00	0.00
	29832132	646613	265074		LEISTON	IP16 4SP	999	0.00	0.00	-0.01	0.00	0.00	-0.01
	29832133	646603	265069		LEISTON	IP16 4SP	999	0.00	0.00	0.00	0.00	0.00	0.00
	29832136	646347	267302		SAXMUNDHAM	IP17 3BY	999	0.00	0.00	-0.01	0.00	0.00	0.00
	29832137	646330	267295		SAXMUNDHAM	IP17 3BY	999	0.00	0.00	-0.01	0.00	0.00	0.00
	29832139	646342	267274		SAXMUNDHAM	IP17 3BY	999	0.00	0.00	-0.01	0.00	0.00	0.00
	29832141	646183	267262		SAXMUNDHAM	IP17 3BY	999	0.00	0.00	-0.01	0.00	0.00	0.00
	29832142	646234	267274		SAXMUNDHAM	IP17 3BY	999	0.00	0.00	-0.01	0.00	0.02	0.00
	29832143	646231	267283		SAXMUNDHAM	IP17 3BY	999	0.00	0.00	-0.01	0.00	0.02	0.00
	29832144	646229	267291		SAXMUNDHAM	IP17 3BY	999	0.00	0.00	-0.01	0.00	0.00	0.00
	29832145	646244	267298		SAXMUNDHAM	IP17 3BY	999	0.00	0.00	-0.01	0.00	0.00	0.00
	29832146	646256	267263		SAXMUNDHAM	IP17 3BY	999	0.00	0.00	-0.01	0.00	0.02	0.00
	29832150	646272	267279		SAXMUNDHAM	IP17 3BY	999	0.00	0.00	-0.01	0.00	0.00	0.00
	29832152	646264	267305		SAXMUNDHAM	IP17 3BY	999	0.00	0.00	-0.01	0.00	0.00	0.00
	29832153	646333	267290		SAXMUNDHAM	IP17 3BY	999	0.00	0.00	-0.01	0.00	0.00	0.00

*Note: Tables are based on flood depth over threshold for all residential properties

Properties	NRD Properties Dataset (within model domain)						SZC - Coastal Inundation: Difference Max Flood Velocity (m/s)						
	objectid	bng east	bng north	bdg name	post town	post code	mcm code	200_2030	200_2090	200_2190	1000_2030	1000_2090	1000_2190
	2211239	642759	267669	3 STONE COTTAGES	SAXMUNDHAM	IP17 3NG	1	0.00	0.00	0.00	0.00	0.00	0.00
	7063337	642466	267842	1 CAUSEWAY COTTAGES	SAXMUNDHAM	IP17 3NH	1	0.00	0.00	0.00	0.00	0.00	0.00
	7063273	642860	267690	RICHMOND COTTAGE	SAXMUNDHAM	IP17 3NQ	1	0.00	0.00	0.00	0.00	0.00	0.00
	2211220	642753	267669	4 STONE COTTAGES	SAXMUNDHAM	IP17 3NG	1	0.00	0.00	0.00	0.00	0.00	0.00
	2211271	642440	267829	3 CAUSEWAY COTTAGES	SAXMUNDHAM	IP17 3NH	1	0.00	0.00	0.00	0.00	0.00	0.00
	7063304	642454	267836	2 CAUSEWAY COTTAGES	SAXMUNDHAM	IP17 3NH	1	0.00	0.00	0.00	0.00	0.00	0.00
	2211222	642938	267753	FUCHSIA COTTAGE	SAXMUNDHAM	IP17 3NJ	1	0.00	0.00	0.00	0.00	0.00	0.00
	7063285	642749	267669	5 STONE COTTAGES	SAXMUNDHAM	IP17 3NG	1	0.00	0.00	0.00	0.00	0.00	0.00
	7070029	644922	262879	1 ARCHWAY COTTAGES	LEISTON	IP16 4AR	1	0.00	0.00	0.00	0.00	0.00	0.00
	7070503	644960	262963		LEISTON	IP16 4AT	1	0.00	0.00	0.00	0.00	0.00	0.00
	2211266	642426	267822	4 CAUSEWAY COTTAGES	SAXMUNDHAM	IP17 3NH	1	0.00	0.00	0.00	0.00	0.00	0.00
	7070045	644923	262880	2 ARCHWAY COTTAGES	LEISTON	IP16 4AR	1	0.00	0.00	0.00	0.00	0.00	0.00
	7063268	642744	267669	6 STONE COTTAGES	SAXMUNDHAM	IP17 3NG	1	0.00	0.00	0.00	0.00	0.00	0.00
	2211247	642508	267863	THE STONE HOUSE	SAXMUNDHAM	IP17 3NH	1	0.00	0.00	0.00	0.00	0.00	0.00
	7070028	644926	262885	3 ARCHWAY COTTAGES	LEISTON	IP16 4AR	1	0.00	0.00	-0.01	0.00	0.00	0.00
	7070487	644928	262887	4 ARCHWAY COTTAGES	LEISTON	IP16 4AR	1	0.00	0.00	-0.01	0.00	0.00	0.00
	7063241	642738	267669	7 STONE COTTAGES	SAXMUNDHAM	IP17 3NG	1	0.00	0.00	0.00	0.00	0.00	0.00
	7070507	644931	262891	5 ARCHWAY COTTAGES	LEISTON	IP16 4AR	1	0.00	0.00	-0.01	0.00	0.00	0.00
	7067914	643062	267801	THE HAVEN	SAXMUNDHAM	IP17 3NW	1	0.00	0.00	-0.01	0.00	0.00	0.00
	7070044	644933	262893	6 ARCHWAY COTTAGES	LEISTON	IP16 4AR	1	0.00	0.00	-0.01	0.00	0.00	0.00
	7071700	644603	265221	BOBS COTTAGE	LEISTON	IP16 4RL	1	0.00	0.00	0.00	0.00	0.00	-0.01
	7070483	644969	262969		LEISTON	IP16 4AT	1	0.00	0.00	-0.01	0.00	0.00	0.00
	7067891	643258	267006	YEW TREE FARM	SAXMUNDHAM	IP17 3NT	1	0.00	0.00	0.00	0.00	0.00	0.00
	7074378	645226	266112	BRIDGE COTTAGE	LEISTON	IP16 4SN	1	0.00	0.00	0.00	0.00	0.00	0.00
	7070486	644939	262898	7 ARCHWAY COTTAGES	LEISTON	IP16 4AR	1	0.00	0.00	-0.03	0.00	0.00	-0.02
	2211245	642821	267673	NIL DESPERANDUM	SAXMUNDHAM	IP17 3NG	1	0.00	0.00	0.00	0.00	0.00	0.00
	7070506	644941	262899	8 ARCHWAY COTTAGES	LEISTON	IP16 4AR	1	0.00	0.00	-0.04	0.00	0.00	-0.02
	2211226	642864	267704	LAVENDER COTTAGE	SAXMUNDHAM	IP17 3NQ	1	0.00	0.00	0.00	0.00	0.00	0.00
	2211223	642913	267734	CENTRAL HOUSE	SAXMUNDHAM	IP17 3NJ	1	0.00	0.00	0.00	0.00	0.00	0.00
	2211267	642957	267839	THE OLD POST OFFICE	SAXMUNDHAM	IP17 3NN	1	0.00	0.00	0.00	0.00	0.00	0.00
	2211248	642618	267917	MARSH ACRES	SAXMUNDHAM	IP17 3NH	1	0.00	0.00	0.00	0.00	0.00	0.00
	7070485	644944	262904	9 ARCHWAY COTTAGES	LEISTON	IP16 4AR	1	0.00	0.00	-0.06	0.00	0.00	-0.03
	7070027	644947	262906	10 ARCHWAY COTTAGES	LEISTON	IP16 4AR	1	0.00	0.00	-0.05	0.00	0.00	-0.02
	7063291	642817	267674	2 NIL DESPERANDUM	SAXMUNDHAM	IP17 3NG	1	0.00	0.00	0.00	0.00	0.00	0.00
	2211238	642733	267669	8 STONE COTTAGES	SAXMUNDHAM	IP17 3NG	1	0.00	0.00	0.00	0.00	0.00	0.00
	27287683	643255	267765	SUMMER HOUSE	SAXMUNDHAM	IP17 3NR	1	0.00	0.00	0.00	0.00	0.00	0.00
	27287664	643229	267777	TWO HOOTS	SAXMUNDHAM	IP17 3NR	1	0.00	0.00	0.00	0.00	0.00	0.00
	7070043	644954	262911	12 ARCHWAY COTTAGES	LEISTON	IP16 4AR	1	0.00	0.00	-0.03	0.00	0.00	-0.02
	7070505	644952	262910	11 ARCHWAY COTTAGES	LEISTON	IP16 4AR	1	0.00	0.00	-0.03	0.00	0.00	-0.02
	7067970	643687	267812	RECKFORD RUN	SAXMUNDHAM	IP17 3NU	1	0.00	0.00	0.00	0.00	0.00	0.00
	2211249	642946	267839	THE COTTAGE	SAXMUNDHAM	IP17 3NN	1	0.00	0.00	-0.01	0.00	0.00	0.01
	7071687	644641	265290	KEEPERS COTTAGE	LEISTON	IP16 4RN	1	0.00	0.00	0.00	0.00	0.00	0.00
	7067889	643952	266229		LEISTON	IP16 4SD	1	0.00	0.00	0.00	0.00	0.00	0.00
	27288179	643277	267753	BEECH HOUSE	SAXMUNDHAM	IP17 3NR	1	0.00	0.00	0.00	0.00	0.00	0.00
	2211241	642929	267742	FERN COTTAGE	SAXMUNDHAM	IP17 3NJ	1	0.00	0.00	0.00	0.00	0.00	0.00
	7063288	642901	267755	CHRISTMAS COTTAGE	SAXMUNDHAM	IP17 3NJ	1	0.00	0.00	0.00	0.00	0.00	0.00
	7063271	642919	267792	HOLLY COTTAGE	SAXMUNDHAM	IP17 3NL	1	0.00	0.00	0.00	0.00	0.00	0.00
	7070026	644956	262917	13 ARCHWAY COTTAGES	LEISTON	IP16 4AR	1	0.00	0.00	-0.04	0.00	0.00	-0.02
	2211243	642903	267762	FLINT COTTAGE	SAXMUNDHAM	IP17 3NJ	1	0.00	0.00	0.00	0.00	0.00	0.00
	7063339	642939	267841	1 BELL COTTAGES	SAXMUNDHAM	IP17 3NN	1	0.00	0.00	0.00	0.00	0.00	0.00
	7070484	644959	262919	14 ARCHWAY COTTAGES	LEISTON	IP16 4AR	1	0.00	0.00	-0.04	0.00	0.00	-0.02
	2211225	642893	267745	ROSE VILLA	SAXMUNDHAM	IP17 3NJ	1	0.00	0.00	0.00	0.00	0.00	0.00
	2211268	642934	267840	2 BELL COTTAGES	SAXMUNDHAM	IP17 3NN	1	0.00	0.00	0.00	0.00	0.00	0.00
	7070042	644979	262992	2 CARR COTTAGES	LEISTON	IP16 4AS	1	0.00	0.00	-0.01	0.00	0.00	-0.01
	2211244	642875	267728	ORCHARD COTTAGE	SAXMUNDHAM	IP17 3NQ	1	0.00	0.00	0.00	0.00	0.00	0.00
	7074395	645207	266131	MELDON	LEISTON	IP16 4SJ	1	0.00	0.00	0.00	0.00	0.00	-0.01
	7063305	642982	267846	PHILOU	SAXMUNDHAM	IP17 3NW	1	0.00	0.00	0.00	0.00	0.00	0.00

Properties	NRD Properties Dataset (within model domain)						SZC - Coastal Inundation: Difference Max Flood Velocity (m/s)						
	objectid	bng east	bng north	bdg name	post town	post code	mcm code	200_2030	200_2090	200_2190	1000_2030	1000_2090	1000_2190
Residential	7063257	642657	267653	MILL HOUSE	SAXMUNDHAM	IP17 3NG	1	0.00	0.00	0.00	0.00	0.00	0.00
	7067971	643222	268124	FENN BUNGALOW	SAXMUNDHAM	IP17 3NU	1	0.00	0.00	0.00	0.00	0.00	0.00
	7070504	644983	262997	1 CARR COTTAGES	LEISTON	IP16 4AS	1	0.00	0.00	-0.02	0.00	0.00	-0.01
	7068218	643122	268174	VALE HOUSE	SAXMUNDHAM	IP17 3NU	1	0.00	0.00	0.00	0.00	0.00	0.00
	7068176	643326	267705	THE OLD RECTORY	SAXMUNDHAM	IP17 3NR	1	0.00	0.00	0.00	0.00	0.00	0.00
	2211242	642912	267782	HEATHER COTTAGE	SAXMUNDHAM	IP17 3NJ	1	0.00	0.00	0.00	0.00	0.00	0.00
	7063289	642876	267734	VINE COTTAGE	SAXMUNDHAM	IP17 3NQ	1	0.00	0.00	0.00	0.00	0.00	0.00
	2211224	642908	267775	LEA COTTAGE	SAXMUNDHAM	IP17 3NJ	1	0.00	0.00	0.00	0.00	0.00	0.00
	14529807	644979	262979	3 CARR COTTAGES	LEISTON	IP16 4AS	1	0.00	0.00	-0.02	0.00	0.00	-0.01
	2211250	642930	267840	3 BELL COTTAGES	SAXMUNDHAM	IP17 3NN	1	0.00	0.00	0.00	0.00	0.00	0.00
	7072121	644651	265319		LEISTON	IP16 4RN	1	0.00	0.00	0.00	0.00	0.00	0.00
	7072149	644653	265322		LEISTON	IP16 4RN	1	0.00	0.00	0.00	0.00	0.00	0.00
	7068169	643506	267532	RECKFORD HOUSE	SAXMUNDHAM	IP17 3NS	1	0.00	0.00	0.00	0.00	0.00	0.00
	7067895	643511	267495	RECKFORD FARM	SAXMUNDHAM	IP17 3NS	1	0.00	0.00	0.00	0.00	0.00	0.00
	7074355	645028	266137	MERE	LEISTON	IP16 4SG	1	0.00	0.00	0.01	0.00	0.00	0.01
	7068232	643005	267840	FIRTREE COTTAGE	SAXMUNDHAM	IP17 3NW	1	0.00	0.00	0.00	0.00	0.00	0.01
	7068162	643942	266230		LEISTON	IP16 4SD	1	0.00	0.00	0.00	0.00	0.00	0.00
	7067967	643010	267840	EUREKA	SAXMUNDHAM	IP17 3NW	1	0.00	0.00	0.00	0.00	0.00	0.00
	7072171	644393	266181	LUPIN COTTAGE	LEISTON	IP16 4SF	1	0.00	0.00	0.00	0.00	0.00	0.00
	7067984	643038	267837	BRINAN	SAXMUNDHAM	IP17 3NW	1	0.00	0.00	0.00	0.00	0.00	0.00
	7063307	642702	267670	SHEPLANDS	SAXMUNDHAM	IP17 3NG	1	0.00	0.00	0.00	0.00	0.00	0.00
	7073980	645261	266054	ROSE COTTAGE	LEISTON	IP16 4SN	1	0.00	0.00	0.00	0.00	0.00	0.00
	7068146	643942	266235		LEISTON	IP16 4SD	1	0.00	0.00	0.00	0.00	0.00	0.00
	7074371	645024	266140	LABURNUM COTTAGE	LEISTON	IP16 4SG	1	0.00	0.00	0.01	0.00	0.00	0.01
	7067964	643180	267780	OAK HOUSE	SAXMUNDHAM	IP17 3NR	1	0.00	0.00	0.00	0.00	0.00	0.00
	7063272	642850	267740	CLUB COTTAGE	SAXMUNDHAM	IP17 3NQ	1	0.00	0.00	0.00	0.00	0.00	0.00
	7067985	643079	267827	PENNYFIELDS	SAXMUNDHAM	IP17 3NW	1	0.00	0.00	0.00	0.00	0.00	0.00
	7068161	643948	266261	FIELD END	LEISTON	IP16 4SD	1	0.00	0.00	0.00	0.00	0.00	0.00
	7067872	643944	266244	LIME TREE COTTAGE	LEISTON	IP16 4SD	1	0.00	0.00	0.00	0.00	0.00	0.00
	7072167	644680	265807	DRIFT FARM	LEISTON	IP16 4RP	1	0.00	0.00	0.00	0.00	0.00	0.00
	7068191	643335	267737	THE COACH-HOUSE	SAXMUNDHAM	IP17 3NR	1	0.00	0.00	0.00	0.00	0.00	0.00
	7068217	643125	267806	WILLOWMERE	SAXMUNDHAM	IP17 3NP	1	0.00	0.00	0.00	0.00	0.00	0.00
	7072124	644323	266169	HOLLY TREE FARM	LEISTON	IP16 4SF	1	0.00	0.00	0.00	0.00	0.00	0.00
	2213856	647152	262430	HOME FARM	LEISTON	IP16 4TT	1	0.00	0.00	-0.02	0.00	0.00	-0.02
	7068234	643161	267787	REST HARROW	SAXMUNDHAM	IP17 3NR	1	0.00	0.00	0.00	0.00	0.00	0.00
	7067986	643145	267796	VIRGINIA COTTAGE	SAXMUNDHAM	IP17 3NP	1	0.00	0.00	0.00	0.00	0.00	0.00
	7073963	645257	266096	17 SCHOOL COTTAGES	LEISTON	IP16 4SN	1	0.00	0.00	0.01	0.00	0.00	0.01
	7071703	644926	266156	THE LOOKOUT	LEISTON	IP16 4SG	1	0.00	0.00	0.00	0.00	0.00	0.00
	7068148	643529	267079	FENN FARM	SAXMUNDHAM	IP17 3NT	1	0.00	0.00	0.00	0.00	0.00	0.00
	7068216	643096	267813	ASHER COTTAGE	SAXMUNDHAM	IP17 3NP	1	0.00	0.00	0.00	0.00	0.00	0.00
	7072169	644314	266235	HOLLY LODGE	LEISTON	IP16 4SF	1	0.00	0.00	0.00	0.00	0.00	0.00
	7067969	643106	267808	1 ROSE COTTAGES	SAXMUNDHAM	IP17 3NP	1	0.00	0.00	0.00	0.00	0.00	0.00
	7071692	644906	266162	AUCKLAND BUNGALOW	LEISTON	IP16 4SG	1	0.00	0.00	0.00	0.00	0.00	0.00
	7068233	643101	267810	2 ROSE COTTAGES	SAXMUNDHAM	IP17 3NP	1	0.00	0.00	0.00	0.00	0.00	0.00
	7072147	644682	265445	THE ALDERS	LEISTON	IP16 4RL	1	0.00	0.00	0.00	0.00	0.00	0.00
	7073962	645293	266075	MERE COTTAGE	LEISTON	IP16 4SN	1	0.00	0.00	0.00	0.00	0.00	-0.01
	7072168	644345	266291	WEST END COTTAGE	LEISTON	IP16 4SF	1	0.00	0.00	0.00	0.00	0.00	0.00
	7072128	644962	266164	HOMELAND	LEISTON	IP16 4SG	1	0.00	0.00	0.00	0.00	0.00	0.01
	7073945	645297	266069	DRIFT END COTTAGE	LEISTON	IP16 4SN	1	0.00	0.00	0.00	0.00	0.00	0.00
	2213882	647496	262775	CORNER HOUSE	LEISTON	IP16 4UH	1	0.00	0.00	0.05	0.00	0.00	0.00
7073961	645298	266063	LONG DRIFT	LEISTON	IP16 4SN	1	0.00	0.00	0.00	0.00	0.00	0.00	
7072120	644678	265711	FLASH CORNER	LEISTON	IP16 4RL	1	0.00	0.00	0.00	0.00	0.00	0.00	
27123777	645680	263602		LEISTON	IP16 4UP	1	0.00	0.00	0.00	0.00	0.00	-0.01	
7073944	645298	266058	EASTBRIDGE FARM SOUTH	LEISTON	IP16 4SN	1	0.00	0.00	0.01	0.00	0.00	0.00	
7074338	645683	263606		LEISTON	IP16 4UP	1	0.00	0.00	0.00	0.00	0.00	-0.01	
7074377	645265	266082	15 SCHOOL COTTAGES	LEISTON	IP16 4SN	1	0.00	0.00	0.01	0.00	0.00	0.00	

Properties	NRD Properties Dataset (within model domain)						SZC - Coastal Inundation: Difference Max Flood Velocity (m/s)						
	objectid	bng east	bng north	bdgname	posttown	postcode	mcmcode	200_2030	200_2090	200_2190	1000_2030	1000_2090	1000_2190
Residential	7067888	643906	266343	THEBERTON HALL COTTAGE	LEISTON	IP16 4SE	1	0.00	0.00	0.00	0.00	0.00	0.00
	7073939	645684	263612		LEISTON	IP16 4UP	1	0.00	0.00	0.00	0.00	0.00	-0.01
	7068147	643952	266471	THEBERTON HALL FARM	LEISTON	IP16 4SE	1	0.00	0.00	0.00	0.00	0.00	0.00
	7072174	644992	266158	IVY COTTAGE	LEISTON	IP16 4SG	1	0.00	0.00	0.00	0.00	0.00	0.01
	7071705	644885	266171	HILLSFOOT COTTAGE	LEISTON	IP16 4SG	1	0.00	0.00	0.00	0.00	0.00	0.01
	7073958	645938	265762	LOWER ABBEY FARM	LEISTON	IP16 4SP	1	0.00	0.00	0.00	0.00	0.00	0.00
	2213863	647496	262791	GAP HOUSE	LEISTON	IP16 4UH	1	0.00	0.00	0.03	0.00	0.00	-0.01
	7071693	644462	266116	EADES FARMHOUSE	LEISTON	IP16 4SF	1	0.00	0.00	0.00	0.00	0.00	0.00
	7072123	644359	266271	LONG ACRE	LEISTON	IP16 4SF	1	0.00	0.00	0.00	0.00	0.00	0.00
	2213862	647488	262828	OCEAN COTTAGE	LEISTON	IP16 4UH	1	0.00	0.00	0.01	0.00	0.00	0.00
	7071701	644674	265852	2 WOODVIEW	LEISTON	IP16 4RP	1	0.00	0.00	0.00	0.00	0.00	0.00
	7076711	647488	262835	THE MOORINGS	LEISTON	IP16 4UH	1	0.00	0.00	0.03	0.00	0.00	0.00
	7076696	647488	262822	WOODBINE COTTAGE	LEISTON	IP16 4UH	1	0.00	0.00	0.02	0.00	0.00	0.00
	7073964	645170	266694	FOUR WINDS	LEISTON	IP16 4SL	1	0.00	0.00	0.01	0.00	0.00	0.01
	7071689	644674	265857	1 WOODVIEW	LEISTON	IP16 4RP	1	0.00	0.00	0.00	0.00	0.00	0.00
	7074360	645328	266003	BOUNDARY COTTAGE	LEISTON	IP16 4SN	1	0.00	0.00	0.00	0.00	0.00	0.00
	7076695	647486	262841	NORTH COTTAGE	LEISTON	IP16 4UH	1	0.00	0.00	0.03	0.00	0.00	0.02
	7072118	644642	265703		LEISTON	IP16 4RW	1	0.00	0.00	0.01	0.00	0.00	0.00
	7074353	645098	266153	1 CHAPEL COTTAGES	LEISTON	IP16 4SH	1	0.00	0.00	0.00	0.00	0.00	0.00
	7074370	645093	266146	2 CHAPEL COTTAGES	LEISTON	IP16 4SH	1	0.00	0.00	0.00	0.00	0.00	0.00
	7073981	645225	266169	OLD THATCHED COTTAGE	LEISTON	IP16 4SL	1	0.00	0.00	0.00	0.00	0.00	0.00
	7072126	644377	266263	THE WILLOWS	LEISTON	IP16 4SF	1	0.00	0.00	0.00	0.00	0.00	0.00
	7072173	644858	266192	2 NEW COTTAGES	LEISTON	IP16 4SQ	1	0.00	0.00	0.01	0.00	0.00	0.00
	7074354	645080	266166	OLD CHAPEL	LEISTON	IP16 4SG	1	0.00	0.00	0.01	0.00	0.00	0.00
	7074379	645211	266180	REDHOUSE FARM	LEISTON	IP16 4SL	1	0.00	0.00	0.00	0.00	0.00	0.01
	7071691	644932	266197	SWEETBRIAR COTTAGE	LEISTON	IP16 4SG	1	0.00	0.00	0.01	0.00	0.00	0.00
	7071690	644861	266197	1 NEW COTTAGES	LEISTON	IP16 4SQ	1	0.00	0.00	0.01	0.00	0.00	0.01
	2213846	647454	262844	WHY WORRY	LEISTON	IP16 4UH	1	0.00	0.00	0.00	0.00	0.00	0.01
	7072129	644894	266201	MARSH COTTAGE	LEISTON	IP16 4SG	1	0.00	0.00	0.00	0.00	0.00	0.00
	7072175	644881	266208	2 HEATH VIEW	LEISTON	IP16 4SG	1	0.00	0.00	0.00	0.00	0.00	0.01
7071704	644876	266210	1 HEATH VIEW	LEISTON	IP16 4SG	1	0.00	0.00	0.01	0.00	0.00	0.00	
7076694	647023	262961	1 ROSERY COTTAGES	LEISTON	IP16 4UJ	1	0.00	0.00	0.00	0.00	0.00	0.01	
7072172	644854	266241	LLAMEDOS	LEISTON	IP16 4SG	1	0.00	0.00	0.01	0.00	0.00	0.00	
2213858	647031	262964	2 ROSERY COTTAGES	LEISTON	IP16 4UJ	1	0.00	0.00	0.00	0.00	0.00	0.01	
Non-Residential	2213861	647511	262863		LEISTON	IP16 4UH	21	0.00	-0.01	0.02	0.00	0.00	0.02
	7067874	643910	266489		LEISTON	IP16 4SE	21	0.00	0.00	0.00	0.00	0.00	0.00
	7067968	643056	267826		SAXMUNDHAM	IP17 3NW	21	0.00	0.00	0.00	0.00	0.00	0.00
	11946772	642926	267765		SAXMUNDHAM	IP17 3NJ	216	0.00	0.00	0.00	0.00	0.00	0.01
	7074396	645250	266165		LEISTON	IP16 4SN	234	0.00	0.00	0.01	0.00	0.00	0.00
	7076709	647395	262709		LEISTON	IP16 4UD	234	0.00	0.00	0.01	0.00	0.00	0.01
	2211269	642911	267850		SAXMUNDHAM	IP17 3NN	511	0.00	0.00	0.00	0.00	0.00	0.00
	7067898	643002	267802		SAXMUNDHAM	IP17 3NW	610	0.00	0.00	0.00	0.00	0.00	0.00
	2213845	647541	262748		LEISTON	IP16 4UH	651	0.00	0.00	0.02	0.00	0.00	0.02
	720678	645144	263193		LEISTON	IP16 4AS	840	0.00	0.00	0.04	0.00	0.00	-0.08
	7068192	643213	267798		SAXMUNDHAM	IP17 3NR	840	0.00	0.00	0.00	0.00	0.00	0.00
	11946782	642942	267823		SAXMUNDHAM	IP17 3NN	840	0.00	0.00	-0.01	0.00	0.00	0.00
	26133484	647522	262865		LEISTON	IP16 4UH	920	0.00	0.00	0.01	0.00	0.00	0.00
	103801	643541	267519		SAXMUNDHAM	IP17 3NS	999	0.00	0.00	0.01	0.00	0.00	0.00
	103802	643516	267504		SAXMUNDHAM	IP17 3NS	999	0.00	0.00	0.00	0.00	0.00	0.00
	103803	643521	267512		SAXMUNDHAM	IP17 3NS	999	0.00	0.00	0.01	0.00	0.00	0.01
	619220	643550	267520		SAXMUNDHAM	IP17 3NS	999	0.00	0.00	0.01	0.00	0.00	0.00
	664296	643928	266499		LEISTON	IP16 4SE	999	0.00	0.00	0.01	0.00	0.00	0.00
	664297	643254	266993		SAXMUNDHAM	IP17 3NT	999	0.00	0.00	0.00	0.00	0.00	0.00
	664298	643979	266560		LEISTON	IP16 4SD	999	0.00	0.00	0.00	0.00	0.00	0.00
	664299	643527	267052		SAXMUNDHAM	IP17 3NT	999	0.00	0.00	0.00	0.00	0.00	0.00
	664305	643557	267407		SAXMUNDHAM	IP17 3NS	999	0.00	0.00	0.00	0.00	0.00	0.00

Properties	NRD Properties Dataset (within model domain)						SZC - Coastal Inundation: Difference Max Flood Velocity (m/s)						
	objectid	bng east	bng north	bldgname	posttown	postcode	mcmcode	200_2030	200_2090	200_2190	1000_2030	1000_2090	1000_2190
Non-Residential	664309	643191	267778		SAXMUNDHAM	IP17 3NR	999	0.00	0.00	0.00	0.00	0.00	0.00
	664310	643356	267698		SAXMUNDHAM	IP17 3NR	999	0.00	0.00	0.00	0.00	0.00	0.00
	664311	643006	267850		SAXMUNDHAM	IP17 3NW	999	0.00	0.00	0.00	0.00	0.00	0.00
	664312	643060	267842		SAXMUNDHAM	IP17 3NW	999	0.00	0.00	0.00	0.00	0.00	0.00
	664319	643095	268194		SAXMUNDHAM	IP17 3NU	999	0.00	0.00	0.00	0.00	0.00	0.00
	664326	643250	268156		SAXMUNDHAM	IP17 3EL	999	0.00	0.00	0.00	0.00	0.00	0.00
	664329	643096	268207		SAXMUNDHAM	IP17 3NU	999	0.00	0.00	0.00	0.00	0.00	0.00
	664330	643983	268318		SAXMUNDHAM	IP17 3BE	999	0.00	0.00	0.00	0.00	0.00	0.00
	27664764	643263	267738		SAXMUNDHAM	IP17 3NR	999	0.00	0.00	0.00	0.00	0.00	0.00
	27664765	643218	267762		SAXMUNDHAM	IP17 3NR	999	0.00	0.00	0.00	0.00	0.00	0.00
	27798654	647145	263815		LEISTON	IP16 4UR	999	0.00	0.00	-0.02	0.00	0.00	-0.03
	27798655	647043	263574		LEISTON	IP16 4UR	999	0.00	0.00	-0.01	0.00	0.00	-0.01
	28354364	644406	266482		LEISTON	IP16 4SF	999	0.00	0.00	-0.01	0.00	0.00	-0.01
	28354365	644383	266489		LEISTON	IP16 4SF	999	0.00	0.00	-0.01	0.00	0.00	0.00
	28354366	644372	266492		LEISTON	IP16 4SF	999	0.00	0.00	-0.01	0.00	0.00	0.00
	28354367	644394	266485		LEISTON	IP16 4SF	999	0.00	0.00	0.00	0.00	0.00	0.00
	28354378	645015	262978		LEISTON	IP16 4AS	999	0.00	0.00	-0.07	0.00	0.00	-0.04
	28448610	642776	267724		SAXMUNDHAM	IP17 3NQ	999	0.00	0.00	0.01	0.00	0.00	0.00
	28448625	643524	267058		SAXMUNDHAM	IP17 3NT	999	0.00	0.00	0.00	0.00	0.00	0.00
	28448626	643419	267710		SAXMUNDHAM	IP17 3NR	999	0.00	0.00	0.01	0.00	0.00	0.01
	28448646	645869	265828		LEISTON	IP16 4SP	999	0.00	0.00	0.01	0.00	0.00	0.00
	28448649	645266	266159		LEISTON	IP16 4SN	999	0.00	0.00	0.00	0.00	0.00	0.00
	28449238	647125	263849		LEISTON	IP16 4UR	999	0.00	0.00	-0.01	0.00	0.00	-0.02
	28449796	645140	263207		LEISTON	IP16 4AS	999	0.00	0.00	-0.01	0.00	0.00	-0.01
	28731359	642477	267577		SAXMUNDHAM	IP17 3NG	999	0.00	0.00	0.00	0.00	0.00	0.00
	28731365	642658	267663		SAXMUNDHAM	IP17 3NG	999	0.00	0.00	0.01	0.00	0.00	0.00
	28731367	642684	267659		SAXMUNDHAM	IP17 3NG	999	0.00	0.00	0.00	0.00	0.00	0.00
	28731368	642680	267675		SAXMUNDHAM	IP17 3NG	999	0.00	0.00	0.00	0.00	0.00	0.00
	28731379	642724	267955		SAXMUNDHAM	IP17 3NH	999	0.00	0.00	0.00	0.00	0.00	0.00
	28731380	642706	267934		SAXMUNDHAM	IP17 3NH	999	0.00	0.00	0.00	0.00	0.00	-0.01
	28731381	642699	267962		SAXMUNDHAM	IP17 3NH	999	0.00	0.00	0.00	0.00	0.00	0.00
	28731382	642685	267945		SAXMUNDHAM	IP17 3NH	999	0.00	0.00	0.00	0.00	0.00	0.00
	28731383	642668	267954		SAXMUNDHAM	IP17 3NH	999	0.00	0.00	0.00	0.00	0.00	0.00
	28731384	642671	267960		SAXMUNDHAM	IP17 3NH	999	0.00	0.00	0.00	0.00	0.00	0.00
	28731385	642682	267973		SAXMUNDHAM	IP17 3NH	999	0.00	0.00	0.00	0.00	0.00	0.00
	28731386	642675	267985		SAXMUNDHAM	IP17 3NH	999	0.00	0.00	0.00	0.00	0.00	0.00
	28731389	642913	267828		SAXMUNDHAM	IP17 3NN	999	0.00	0.00	0.00	0.00	0.00	0.00
	28731390	642675	267659		SAXMUNDHAM	IP17 3NG	999	0.00	0.00	0.00	0.00	0.00	0.00
	28731393	642306	267526		SAXMUNDHAM	IP17 3NG	999	0.00	0.00	0.00	0.00	0.00	0.00
	28731395	642715	267680		SAXMUNDHAM	IP17 3NG	999	0.00	0.00	0.00	0.00	0.00	0.00
	28732296	644961	262974		LEISTON	IP16 4AS	999	0.00	0.00	0.00	0.00	0.00	0.00
	28732459	644562	265163		LEISTON	IP16 4RL	999	0.00	0.00	0.00	0.00	0.00	0.00
	28732460	644573	265200		LEISTON	IP16 4RL	999	0.00	0.00	0.00	0.00	0.00	0.00
	28732461	644578	265193		LEISTON	IP16 4RL	999	0.00	0.00	0.00	0.00	0.00	0.00
	28732463	644544	265243		LEISTON	IP16 4RL	999	0.00	0.00	0.00	0.00	0.00	0.00
	28732465	644674	265457		LEISTON	IP16 4RL	999	0.00	0.00	0.00	0.00	0.00	0.00
	28732466	644685	265480		LEISTON	IP16 4RL	999	0.00	0.00	0.00	0.00	0.00	0.00
	28732467	644691	265521		LEISTON	IP16 4RL	999	0.00	0.00	0.00	0.00	0.00	0.00
	28732473	644698	265808		LEISTON	IP16 4RP	999	0.00	0.00	0.00	0.00	0.00	0.00
	28732474	644563	265204		LEISTON	IP16 4RL	999	0.00	0.00	0.00	0.00	0.00	-0.01
28732479	644898	266147		LEISTON	IP16 4SG	999	0.00	0.00	0.00	0.00	0.00	0.00	
28732480	644954	266147		LEISTON	IP16 4SG	999	0.00	0.00	0.00	0.00	0.00	0.00	
28732481	644835	266230		LEISTON	IP16 4SG	999	0.00	0.00	0.00	0.00	0.00	0.00	
28732483	644307	266259		LEISTON	IP16 4SF	999	0.00	0.00	0.00	0.00	0.00	0.00	
28732487	644942	266197		LEISTON	IP16 4SG	999	0.00	0.00	0.00	0.00	0.00	0.00	
28732488	644994	266133		LEISTON	IP16 4SG	999	0.00	0.00	0.00	0.00	0.00	-0.01	

Properties	NRD Properties Dataset (within model domain)						SZC - Coastal Inundation: Difference Max Flood Velocity (m/s)						
	objectid	bng east	bng north	bl dname	post town	post code	mcm code	200_2030	200_2090	200_2190	1000_2030	1000_2090	1000_2190
Non-Residential	28732489	644117	268046		SAXMUNDHAM	IP17 3BX	999	0.00	0.00	0.00	0.00	0.00	0.00
	28732905	645102	263217		LEISTON	IP16 4AS	999	0.00	0.00	-0.02	0.00	0.00	-0.01
	28732927	645907	265799		LEISTON	IP16 4SP	999	0.00	0.00	0.00	0.00	0.00	0.00
	28732928	645908	265781		LEISTON	IP16 4SP	999	0.00	0.00	0.00	0.00	0.00	0.00
	28732929	645890	265770		LEISTON	IP16 4SP	999	0.00	0.00	0.00	0.00	0.00	0.00
	28732931	645877	265795		LEISTON	IP16 4SP	999	0.00	0.00	0.00	0.00	0.00	0.00
	28732932	645877	265779		LEISTON	IP16 4SP	999	0.00	0.00	0.00	0.00	0.00	0.00
	28732933	645880	265863		LEISTON	IP16 4SP	999	0.00	0.00	0.00	0.00	0.00	0.00
	28732934	645867	265847		LEISTON	IP16 4SP	999	0.00	0.00	0.00	0.00	0.00	0.00
	28732935	645897	265851		LEISTON	IP16 4SP	999	0.00	0.00	0.00	0.00	0.01	0.00
	28732936	645897	265839		LEISTON	IP16 4SP	999	0.00	0.00	0.00	0.00	0.00	0.00
	28732944	645036	266124		LEISTON	IP16 4SG	999	0.00	0.00	0.00	0.00	0.00	0.00
	28732952	645265	266090		LEISTON	IP16 4SN	999	0.00	0.00	0.00	0.00	0.00	0.00
	28732953	645196	266180		LEISTON	IP16 4SL	999	0.00	0.00	0.00	0.00	-0.01	0.00
	28732954	645200	266194		LEISTON	IP16 4SL	999	0.00	0.00	0.01	0.00	0.00	0.00
	28733692	647135	262423		LEISTON	IP16 4TT	999	0.00	0.00	0.00	0.00	0.00	0.00
	28733693	647166	262434		LEISTON	IP16 4TT	999	0.00	0.00	0.00	0.00	0.00	0.00
	28733694	647171	262423		LEISTON	IP16 4TT	999	0.00	0.00	-0.01	0.00	0.00	0.00
	28733695	647160	262420		LEISTON	IP16 4TT	999	0.00	0.00	0.00	0.00	0.00	0.00
	28733696	647170	262409		LEISTON	IP16 4TT	999	0.00	0.00	-0.01	0.00	0.00	0.00
	28733697	647154	262406		LEISTON	IP16 4TT	999	0.00	0.00	-0.01	0.00	0.00	0.00
	28733698	647151	262376		LEISTON	IP16 4TT	999	0.00	0.00	0.00	0.00	0.00	0.00
	28733713	647475	262827		LEISTON	IP16 4UH	999	0.00	0.00	0.02	0.00	0.00	0.02
	28733728	647057	263680		LEISTON	IP16 4UR	999	0.00	0.00	0.00	0.00	0.00	0.00
	28733729	647057	263700		LEISTON	IP16 4UR	999	0.00	0.00	-0.01	0.00	0.00	-0.01
	29545763	642988	267801		SAXMUNDHAM	IP17 3NW	999	0.00	0.00	0.00	0.00	0.00	0.00
	29545764	642605	267671		SAXMUNDHAM	IP17 3NG	999	0.00	0.00	0.01	0.00	0.00	0.00
	29832129	646619	265093		LEISTON	IP16 4SP	999	0.00	0.00	0.01	0.00	0.00	-0.01
	29832130	646606	265086		LEISTON	IP16 4SP	999	0.00	0.00	0.00	0.00	0.00	0.00
	29832131	646625	265081		LEISTON	IP16 4SP	999	0.00	0.00	0.00	0.00	0.00	0.00
	29832132	646613	265074		LEISTON	IP16 4SP	999	0.00	0.00	0.00	0.00	0.00	0.00
	29832133	646603	265069		LEISTON	IP16 4SP	999	0.00	0.00	0.00	0.00	0.00	0.00
	29832136	646347	267302		SAXMUNDHAM	IP17 3BY	999	0.00	0.00	0.00	0.00	0.00	0.00
	29832137	646330	267295		SAXMUNDHAM	IP17 3BY	999	0.00	0.00	0.00	0.00	0.00	0.00
	29832139	646342	267274		SAXMUNDHAM	IP17 3BY	999	0.00	0.00	0.00	0.00	0.00	0.00
	29832141	646183	267262		SAXMUNDHAM	IP17 3BY	999	0.00	0.00	0.00	0.00	0.00	-0.01
	29832142	646234	267274		SAXMUNDHAM	IP17 3BY	999	0.00	0.00	0.00	0.00	0.00	0.00
	29832143	646231	267283		SAXMUNDHAM	IP17 3BY	999	0.00	0.00	0.00	0.00	0.01	0.00
	29832144	646229	267291		SAXMUNDHAM	IP17 3BY	999	0.00	0.00	0.00	0.00	0.00	0.00
	29832145	646244	267298		SAXMUNDHAM	IP17 3BY	999	0.00	0.00	0.00	0.00	0.00	0.00
	29832146	646256	267263		SAXMUNDHAM	IP17 3BY	999	0.00	0.00	0.00	0.00	0.00	0.00
	29832150	646272	267279		SAXMUNDHAM	IP17 3BY	999	0.00	0.00	0.00	0.00	0.00	0.00
	29832152	646264	267305		SAXMUNDHAM	IP17 3BY	999	0.00	0.00	0.00	0.00	0.00	0.00
	29832153	646333	267290		SAXMUNDHAM	IP17 3BY	999	0.00	0.00	0.00	0.00	0.00	0.00

Properties	NRD Properties Dataset (within model domain)							SZC - Coastal Inundation: Difference in Flood Hazard Rating					
	objectid	bng east	bng north	bdg name	post town	post code	mcm code	200_2030	200_2090	200_2190	1000_2030	1000_2090	1000_2190
	2211239	642759	267669	3 STONE COTTAGES	SAXMUNDHAM	IP17 3NG	1	0	0	0	0	0	0
	7063337	642466	267842	1 CAUSEWAY COTTAGES	SAXMUNDHAM	IP17 3NH	1	0	0	0	0	0	0
	7063273	642860	267690	RICHMOND COTTAGE	SAXMUNDHAM	IP17 3NQ	1	0	0	0	0	0	0
	2211220	642753	267669	4 STONE COTTAGES	SAXMUNDHAM	IP17 3NG	1	0	0	0	0	0	0
	2211271	642440	267829	3 CAUSEWAY COTTAGES	SAXMUNDHAM	IP17 3NH	1	0	0	0	0	0	0
	7063304	642454	267836	2 CAUSEWAY COTTAGES	SAXMUNDHAM	IP17 3NH	1	0	0	0	0	0	0
	2211222	642938	267753	FUCHSIA COTTAGE	SAXMUNDHAM	IP17 3NJ	1	0	0	0	0	0	0
	7063285	642749	267669	5 STONE COTTAGES	SAXMUNDHAM	IP17 3NG	1	0	0	0	0	0	0
	7070029	644922	262879	1 ARCHWAY COTTAGES	LEISTON	IP16 4AR	1	0	0	0	0	0	0
	7070503	644960	262963		LEISTON	IP16 4AT	1	0	0	0	0	0	0
	2211266	642426	267822	4 CAUSEWAY COTTAGES	SAXMUNDHAM	IP17 3NH	1	0	0	0	0	0	0
	7070045	644923	262880	2 ARCHWAY COTTAGES	LEISTON	IP16 4AR	1	0	0	0	0	0	0
	7063268	642744	267669	6 STONE COTTAGES	SAXMUNDHAM	IP17 3NG	1	0	0	0	0	0	0
	2211247	642508	267863	THE STONE HOUSE	SAXMUNDHAM	IP17 3NH	1	0	0	0	0	0	0
	7070028	644926	262885	3 ARCHWAY COTTAGES	LEISTON	IP16 4AR	1	0	0	-1	0	0	0
	7070487	644928	262887	4 ARCHWAY COTTAGES	LEISTON	IP16 4AR	1	0	0	-1	0	0	-1
	7063241	642738	267669	7 STONE COTTAGES	SAXMUNDHAM	IP17 3NG	1	0	0	0	0	0	0
	7070507	644931	262891	5 ARCHWAY COTTAGES	LEISTON	IP16 4AR	1	0	0	-1	0	0	0
	7067914	643062	267801	THE HAVEN	SAXMUNDHAM	IP17 3NW	1	0	0	0	0	0	0
	7070044	644933	262893	6 ARCHWAY COTTAGES	LEISTON	IP16 4AR	1	0	0	-1	0	0	0
	7071700	644603	265221	BOBS COTTAGE	LEISTON	IP16 4RL	1	0	0	0	0	0	0
	7070483	644969	262969		LEISTON	IP16 4AT	1	0	0	-1	0	0	0
	7067891	643258	267006	YEW TREE FARM	SAXMUNDHAM	IP17 3NT	1	0	0	0	0	0	0
	7074378	645226	266112	BRIDGE COTTAGE	LEISTON	IP16 4SN	1	0	0	0	0	0	0
	7070486	644939	262898	7 ARCHWAY COTTAGES	LEISTON	IP16 4AR	1	0	0	-1	0	0	0
	2211245	642821	267673	NIL DESPERANDUM	SAXMUNDHAM	IP17 3NG	1	0	0	0	0	0	0
	7070506	644941	262899	8 ARCHWAY COTTAGES	LEISTON	IP16 4AR	1	0	0	-1	0	0	0
	2211226	642864	267704	LAVENDER COTTAGE	SAXMUNDHAM	IP17 3NQ	1	0	0	0	0	0	0
	2211223	642913	267734	CENTRAL HOUSE	SAXMUNDHAM	IP17 3NJ	1	0	0	0	0	0	0
	2211267	642957	267839	THE OLD POST OFFICE	SAXMUNDHAM	IP17 3NN	1	0	0	0	0	0	0
	2211248	642618	267917	MARSH ACRES	SAXMUNDHAM	IP17 3NH	1	0	0	0	0	0	0
	7070485	644944	262904	9 ARCHWAY COTTAGES	LEISTON	IP16 4AR	1	0	0	0	0	0	0
	7070027	644947	262906	10 ARCHWAY COTTAGES	LEISTON	IP16 4AR	1	0	0	0	0	0	0
	7063291	642817	267674	2 NIL DESPERANDUM	SAXMUNDHAM	IP17 3NG	1	0	0	0	0	0	0
	2211238	642733	267669	8 STONE COTTAGES	SAXMUNDHAM	IP17 3NG	1	0	0	0	0	0	0
	27287683	643255	267765	SUMMER HOUSE	SAXMUNDHAM	IP17 3NR	1	0	0	0	0	0	0
	27287664	643229	267777	TWO HOOTS	SAXMUNDHAM	IP17 3NR	1	0	0	0	0	0	0
	7070043	644954	262911	12 ARCHWAY COTTAGES	LEISTON	IP16 4AR	1	0	0	-1	0	0	0
	7070505	644952	262910	11 ARCHWAY COTTAGES	LEISTON	IP16 4AR	1	0	0	-1	0	0	0
	7067970	643687	267812	RECKFORD RUN	SAXMUNDHAM	IP17 3NU	1	0	0	0	0	0	0
	2211249	642946	267839	THE COTTAGE	SAXMUNDHAM	IP17 3NN	1	0	0	0	0	0	0
	7071687	644641	265290	KEEPERS COTTAGE	LEISTON	IP16 4RN	1	0	0	0	0	0	0
	7067889	643952	266229		LEISTON	IP16 4SD	1	0	0	0	0	0	0
	27288179	643277	267753	BEECH HOUSE	SAXMUNDHAM	IP17 3NR	1	0	0	0	0	0	0
	2211241	642929	267742	FERN COTTAGE	SAXMUNDHAM	IP17 3NJ	1	0	0	0	0	0	0
	7063288	642901	267755	CHRISTMAS COTTAGE	SAXMUNDHAM	IP17 3NJ	1	0	0	0	0	0	0
	7063271	642919	267792	HOLLY COTTAGE	SAXMUNDHAM	IP17 3NL	1	0	0	0	0	0	0
	7070026	644956	262917	13 ARCHWAY COTTAGES	LEISTON	IP16 4AR	1	0	0	-1	0	0	0
	2211243	642903	267762	FLINT COTTAGE	SAXMUNDHAM	IP17 3NJ	1	0	0	0	0	0	0
	7063339	642939	267841	1 BELL COTTAGES	SAXMUNDHAM	IP17 3NN	1	0	0	0	0	0	0
	7070484	644959	262919	14 ARCHWAY COTTAGES	LEISTON	IP16 4AR	1	0	0	-1	0	0	0
	2211225	642893	267745	ROSE VILLA	SAXMUNDHAM	IP17 3NJ	1	0	0	0	0	0	0
	2211268	642934	267840	2 BELL COTTAGES	SAXMUNDHAM	IP17 3NN	1	0	0	0	0	0	0
	7070042	644979	262992	2 CARR COTTAGES	LEISTON	IP16 4AS	1	0	0	0	0	0	0
	2211244	642875	267728	ORCHARD COTTAGE	SAXMUNDHAM	IP17 3NQ	1	0	0	0	0	0	0
	7074395	645207	266131	MELDON	LEISTON	IP16 4SJ	1	0	0	0	0	0	0
	7063305	642982	267846	PHILOU	SAXMUNDHAM	IP17 3NW	1	0	0	0	0	0	0

Residential

Properties	NRD Properties Dataset (within model domain)						SZC - Coastal Inundation: Difference in Flood Hazard Rating						
	objectid	bng east	bng north	bldgname	posttown	postcode	mcmcode	200_2030	200_2090	200_2190	1000_2030	1000_2090	1000_2190
	7063257	642657	267653	MILL HOUSE	SAXMUNDHAM	IP17 3NG	1	0	0	0	0	0	0
	7067971	643222	268124	FENN BUNGALOW	SAXMUNDHAM	IP17 3NU	1	0	0	0	0	0	0
	7070504	644983	262997	1 CARR COTTAGES	LEISTON	IP16 4AS	1	0	0	0	0	0	0
	7068218	643122	268174	VALE HOUSE	SAXMUNDHAM	IP17 3NU	1	0	0	0	0	0	0
	7068176	643326	267705	THE OLD RECTORY	SAXMUNDHAM	IP17 3NR	1	0	0	0	0	0	0
	2211242	642912	267782	HEATHER COTTAGE	SAXMUNDHAM	IP17 3NJ	1	0	0	0	0	0	0
	7063289	642876	267734	VINE COTTAGE	SAXMUNDHAM	IP17 3NQ	1	0	0	0	0	0	0
	2211224	642908	267775	LEA COTTAGE	SAXMUNDHAM	IP17 3NJ	1	0	0	0	0	0	0
	14529807	644979	262979	3 CARR COTTAGES	LEISTON	IP16 4AS	1	0	0	0	0	0	0
	2211250	642930	267840	3 BELL COTTAGES	SAXMUNDHAM	IP17 3NN	1	0	0	0	0	0	0
	7072121	644651	265319		LEISTON	IP16 4RN	1	0	0	0	0	0	0
	7072149	644653	265322		LEISTON	IP16 4RN	1	0	0	0	0	0	0
	7068169	643506	267532	RECKFORD HOUSE	SAXMUNDHAM	IP17 3NS	1	0	0	0	0	0	0
	7067895	643511	267495	RECKFORD FARM	SAXMUNDHAM	IP17 3NS	1	0	0	0	0	0	0
	7074355	645028	266137	MERE	LEISTON	IP16 4SG	1	0	0	0	0	0	0
	7068232	643005	267840	FIRTREE COTTAGE	SAXMUNDHAM	IP17 3NW	1	0	0	0	0	0	0
	7068162	643942	266230		LEISTON	IP16 4SD	1	0	0	0	0	0	0
	7067967	643010	267840	EUREKA	SAXMUNDHAM	IP17 3NW	1	0	0	0	0	0	0
	7072171	644393	266181	LUPIN COTTAGE	LEISTON	IP16 4SF	1	0	0	0	0	0	0
	7067984	643038	267837	BRINAN	SAXMUNDHAM	IP17 3NW	1	0	0	0	0	0	0
	7063307	642702	267670	SHEPLANDS	SAXMUNDHAM	IP17 3NG	1	0	0	0	0	0	0
	7073980	645261	266054	ROSE COTTAGE	LEISTON	IP16 4SN	1	0	0	0	0	0	0
	7068146	643942	266235		LEISTON	IP16 4SD	1	0	0	0	0	0	0
	7074371	645024	266140	LABURNUM COTTAGE	LEISTON	IP16 4SG	1	0	0	0	0	0	0
	7067964	643180	267780	OAK HOUSE	SAXMUNDHAM	IP17 3NR	1	0	0	0	0	0	0
	7063272	642850	267740	CLUB COTTAGE	SAXMUNDHAM	IP17 3NQ	1	0	0	0	0	0	0
	7067985	643079	267827	PENNYFIELDS	SAXMUNDHAM	IP17 3NW	1	0	0	0	0	0	0
	7068161	643948	266261	FIELD END	LEISTON	IP16 4SD	1	0	0	0	0	0	0
	7067872	643944	266244	LIME TREE COTTAGE	LEISTON	IP16 4SD	1	0	0	0	0	0	0
	7072167	644680	265807	DRIFT FARM	LEISTON	IP16 4RP	1	0	0	0	0	0	0
	7068191	643335	267737	THE COACH-HOUSE	SAXMUNDHAM	IP17 3NR	1	0	0	0	0	0	0
	7068217	643125	267806	WILLOWMERE	SAXMUNDHAM	IP17 3NP	1	0	0	0	0	0	0
	7072124	644323	266169	HOLLY TREE FARM	LEISTON	IP16 4SF	1	0	0	0	0	0	0
	2213856	647152	262430	HOME FARM	LEISTON	IP16 4TT	1	0	0	0	0	0	0
	7068234	643161	267787	REST HARROW	SAXMUNDHAM	IP17 3NR	1	0	0	0	0	0	0
	7067986	643145	267796	VIRGINIA COTTAGE	SAXMUNDHAM	IP17 3NP	1	0	0	0	0	0	0
	7073963	645257	266096	17 SCHOOL COTTAGES	LEISTON	IP16 4SN	1	0	0	0	0	0	0
	7071703	644926	266156	THE LOOKOUT	LEISTON	IP16 4SG	1	0	0	0	0	0	0
	7068148	643529	267079	FENN FARM	SAXMUNDHAM	IP17 3NT	1	0	0	0	0	0	0
	7068216	643096	267813	ASHER COTTAGE	SAXMUNDHAM	IP17 3NP	1	0	0	0	0	0	0
	7072169	644314	266235	HOLLY LODGE	LEISTON	IP16 4SF	1	0	0	0	0	0	0
	7067969	643106	267808	1 ROSE COTTAGES	SAXMUNDHAM	IP17 3NP	1	0	0	0	0	0	0
	7071692	644906	266162	AUCKLAND BUNGALOW	LEISTON	IP16 4SG	1	0	0	0	0	0	0
	7068233	643101	267810	2 ROSE COTTAGES	SAXMUNDHAM	IP17 3NP	1	0	0	0	0	0	0
	7072147	644682	265445	THE ALDERS	LEISTON	IP16 4RL	1	0	0	0	0	0	0
	7073962	645293	266075	MERE COTTAGE	LEISTON	IP16 4SN	1	0	0	0	0	0	0
	7072168	644345	266291	WEST END COTTAGE	LEISTON	IP16 4SF	1	0	0	0	0	0	0
	7072128	644962	266164	HOMELAND	LEISTON	IP16 4SG	1	0	0	0	0	0	0
	7073945	645297	266069	DRIFT END COTTAGE	LEISTON	IP16 4SN	1	0	0	0	0	0	0
	2213882	647496	262775	CORNER HOUSE	LEISTON	IP16 4UH	1	0	0	0	0	0	0
	7073961	645298	266063	LONG DRIFT	LEISTON	IP16 4SN	1	0	0	0	0	0	0
	7072120	644678	265711	FLASH CORNER	LEISTON	IP16 4RL	1	0	0	0	0	0	0
	27123777	645680	263602		LEISTON	IP16 4UP	1	0	0	-1	0	0	0
	7073944	645298	266058	EASTBRIDGE FARM SOUTH	LEISTON	IP16 4SN	1	0	0	0	0	0	0
	7074338	645683	263606		LEISTON	IP16 4UP	1	0	0	-1	0	0	0
	7074377	645265	266082	15 SCHOOL COTTAGES	LEISTON	IP16 4SN	1	0	0	0	0	0	0

Residential

Properties	NRD Properties Dataset (within model domain)						SZC - Coastal Inundation: Difference in Flood Hazard Rating						
	objectid	bng east	bng north	bdg name	post town	post code	mcm code	200_2030	200_2090	200_2190	1000_2030	1000_2090	1000_2190
Residential	7067888	643906	266343	THEBERTON HALL COTTAGE	LEISTON	IP16 4SE	1	0	0	0	0	0	0
	7073939	645684	263612		LEISTON	IP16 4UP	1	0	0	0	0	0	0
	7068147	643952	266471	THEBERTON HALL FARM	LEISTON	IP16 4SE	1	0	0	0	0	0	0
	7072174	644992	266158	IVY COTTAGE	LEISTON	IP16 4SG	1	0	0	0	0	0	0
	7071705	644885	266171	HILLSFOOT COTTAGE	LEISTON	IP16 4SG	1	0	0	0	0	0	0
	7073958	645938	265762	LOWER ABBEY FARM	LEISTON	IP16 4SP	1	0	0	0	0	0	0
	2213863	647496	262791	GAP HOUSE	LEISTON	IP16 4UH	1	0	0	0	0	0	0
	7071693	644462	266116	EADES FARMHOUSE	LEISTON	IP16 4SF	1	0	0	0	0	0	0
	7072123	644359	266271	LONG ACRE	LEISTON	IP16 4SF	1	0	0	0	0	0	0
	2213862	647488	262828	OCEAN COTTAGE	LEISTON	IP16 4UH	1	0	0	0	0	0	0
	7071701	644674	265852	2 WOODVIEW	LEISTON	IP16 4RP	1	0	0	0	0	0	0
	7076711	647488	262835	THE MOORINGS	LEISTON	IP16 4UH	1	0	0	0	0	0	0
	7076696	647488	262822	WOODBINE COTTAGE	LEISTON	IP16 4UH	1	0	0	0	0	0	0
	7073964	645170	266694	FOUR WINDS	LEISTON	IP16 4SL	1	0	0	0	0	0	0
	7071689	644674	265857	1 WOODVIEW	LEISTON	IP16 4RP	1	0	0	0	0	0	0
	7074360	645328	266003	BOUNDARY COTTAGE	LEISTON	IP16 4SN	1	0	0	0	0	0	0
	7076695	647486	262841	NORTH COTTAGE	LEISTON	IP16 4UH	1	0	0	0	0	0	0
	7072118	644642	265703		LEISTON	IP16 4RW	1	0	0	0	0	0	0
	7074353	645098	266153	1 CHAPEL COTTAGES	LEISTON	IP16 4SH	1	0	0	0	0	0	0
	7074370	645093	266146	2 CHAPEL COTTAGES	LEISTON	IP16 4SH	1	0	0	0	0	0	0
	7073981	645225	266169	OLD THATCHED COTTAGE	LEISTON	IP16 4SL	1	0	0	0	0	0	0
	7072126	644377	266263	THE WILLOWS	LEISTON	IP16 4SF	1	0	0	0	0	0	0
	7072173	644858	266192	2 NEW COTTAGES	LEISTON	IP16 4SQ	1	0	0	0	0	0	0
	7074354	645080	266166	OLD CHAPEL	LEISTON	IP16 4SG	1	0	0	0	0	0	0
	7074379	645211	266180	REDHOUSE FARM	LEISTON	IP16 4SL	1	0	0	0	0	0	0
	7071691	644932	266197	SWEETBRIAR COTTAGE	LEISTON	IP16 4SG	1	0	0	0	0	0	0
	7071690	644861	266197	1 NEW COTTAGES	LEISTON	IP16 4SQ	1	0	0	0	0	0	0
	2213846	647454	262844	WHY WORRY	LEISTON	IP16 4UH	1	0	0	0	0	0	0
	7072129	644894	266201	MARSH COTTAGE	LEISTON	IP16 4SG	1	0	0	0	0	0	0
	7072175	644881	266208	2 HEATH VIEW	LEISTON	IP16 4SG	1	0	0	0	0	0	0
7071704	644876	266210	1 HEATH VIEW	LEISTON	IP16 4SG	1	0	0	0	0	0	0	
7076694	647023	262961	1 ROSERY COTTAGES	LEISTON	IP16 4UJ	1	0	0	0	0	0	0	
7072172	644854	266241	LLAMEDOS	LEISTON	IP16 4SG	1	0	0	0	0	0	0	
2213858	647031	262964	2 ROSERY COTTAGES	LEISTON	IP16 4UJ	1	0	0	0	0	0	0	
Non-Residential	2213861	647511	262863		LEISTON	IP16 4UH	21	0	0	0	0	0	0
	7067874	643910	266489		LEISTON	IP16 4SE	21	0	0	0	0	0	0
	7067968	643056	267826		SAXMUNDHAM	IP17 3NW	21	0	0	0	0	0	0
	11946772	642926	267765		SAXMUNDHAM	IP17 3NJ	216	0	0	0	0	0	0
	7074396	645250	266165		LEISTON	IP16 4SN	234	0	0	0	0	0	0
	7076709	647395	262709		LEISTON	IP16 4UD	234	0	0	-1	0	0	0
	2211269	642911	267850		SAXMUNDHAM	IP17 3NN	511	0	0	0	0	0	0
	7067898	643002	267802		SAXMUNDHAM	IP17 3NW	610	0	0	0	0	0	0
	2213845	647541	262748		LEISTON	IP16 4UH	651	0	0	0	0	0	0
	720678	645144	263193		LEISTON	IP16 4AS	840	0	0	0	0	0	0
	7068192	643213	267798		SAXMUNDHAM	IP17 3NR	840	0	0	0	0	0	0
	11946782	642942	267823		SAXMUNDHAM	IP17 3NN	840	0	0	0	0	0	0
	26133484	647522	262865		LEISTON	IP16 4UH	920	0	0	0	0	0	0
	103801	643541	267519		SAXMUNDHAM	IP17 3NS	999	0	0	0	0	0	0
	103802	643516	267504		SAXMUNDHAM	IP17 3NS	999	0	0	0	0	0	0
	103803	643521	267512		SAXMUNDHAM	IP17 3NS	999	0	0	0	0	0	0
	619220	643550	267520		SAXMUNDHAM	IP17 3NS	999	0	0	0	0	0	0
	664296	643928	266499		LEISTON	IP16 4SE	999	0	0	0	0	0	0
	664297	643254	266993		SAXMUNDHAM	IP17 3NT	999	0	0	0	0	0	0
	664298	643979	266560		LEISTON	IP16 4SD	999	0	0	0	0	0	0
	664299	643527	267052		SAXMUNDHAM	IP17 3NT	999	0	0	0	0	0	0
	664305	643557	267407		SAXMUNDHAM	IP17 3NS	999	0	0	0	0	0	0

Properties	NRD Properties Dataset (within model domain)						SZC - Coastal Inundation: Difference in Flood Hazard Rating						
	objectid	bng east	bng north	bldgname	posttown	postcode	mcmcode	200_2030	200_2090	200_2190	1000_2030	1000_2090	1000_2190
	664309	643191	267778	SAXMUNDHAM	IP17 3NR	999	0	0	0	0	0	0	0
	664310	643356	267698	SAXMUNDHAM	IP17 3NR	999	0	0	0	0	0	0	0
	664311	643006	267850	SAXMUNDHAM	IP17 3NW	999	0	0	0	0	0	0	0
	664312	643060	267842	SAXMUNDHAM	IP17 3NW	999	0	0	0	0	0	0	0
	664319	643095	268194	SAXMUNDHAM	IP17 3NU	999	0	0	0	0	0	0	0
	664326	643250	268156	SAXMUNDHAM	IP17 3EL	999	0	0	0	0	0	0	0
	664329	643096	268207	SAXMUNDHAM	IP17 3NU	999	0	0	0	0	0	0	0
	664330	643983	268318	SAXMUNDHAM	IP17 3BE	999	0	0	0	0	0	0	0
	27664764	643263	267738	SAXMUNDHAM	IP17 3NR	999	0	0	0	0	0	0	-4
	27664765	643218	267762	SAXMUNDHAM	IP17 3NR	999	0	0	0	0	0	0	0
	27798654	647145	263815	LEISTON	IP16 4UR	999	0	0	-4	0	0	0	0
	27798655	647043	263574	LEISTON	IP16 4UR	999	0	0	0	0	0	0	0
	28354364	644406	266482	LEISTON	IP16 4SF	999	0	0	0	0	0	0	0
	28354365	644383	266489	LEISTON	IP16 4SF	999	0	0	0	0	0	0	0
	28354366	644372	266492	LEISTON	IP16 4SF	999	0	0	0	0	0	0	0
	28354367	644394	266485	LEISTON	IP16 4SF	999	0	0	0	0	0	0	0
	28354378	645015	262978	LEISTON	IP16 4AS	999	0	0	-1	0	0	0	0
	28448610	642776	267724	SAXMUNDHAM	IP17 3NQ	999	0	0	0	0	0	0	0
	28448625	643524	267058	SAXMUNDHAM	IP17 3NT	999	0	0	0	0	0	0	0
	28448626	643419	267710	SAXMUNDHAM	IP17 3NR	999	0	0	0	0	0	0	0
	28448646	645869	265828	LEISTON	IP16 4SP	999	0	0	0	0	0	0	-4
	28448649	645266	266159	LEISTON	IP16 4SN	999	0	0	0	0	0	0	0
	28449238	647125	263849	LEISTON	IP16 4UR	999	0	0	-4	0	0	0	0
	28449796	645140	263207	LEISTON	IP16 4AS	999	0	0	0	0	0	0	0
	28731359	642477	267577	SAXMUNDHAM	IP17 3NG	999	0	0	-1	0	0	0	0
	28731365	642658	267663	SAXMUNDHAM	IP17 3NG	999	0	0	0	0	0	0	0
	28731367	642684	267659	SAXMUNDHAM	IP17 3NG	999	0	0	0	0	0	0	0
	28731368	642680	267675	SAXMUNDHAM	IP17 3NG	999	0	0	0	0	0	0	0
	28731379	642724	267955	SAXMUNDHAM	IP17 3NH	999	0	0	0	0	0	0	0
	28731380	642706	267934	SAXMUNDHAM	IP17 3NH	999	0	0	0	0	0	0	0
	28731381	642699	267962	SAXMUNDHAM	IP17 3NH	999	0	0	0	0	0	0	0
	28731382	642685	267945	SAXMUNDHAM	IP17 3NH	999	0	0	0	0	0	0	0
	28731383	642668	267954	SAXMUNDHAM	IP17 3NH	999	0	0	0	0	0	0	0
	28731384	642671	267960	SAXMUNDHAM	IP17 3NH	999	0	0	0	0	0	0	0
	28731385	642682	267973	SAXMUNDHAM	IP17 3NH	999	0	0	0	0	0	0	0
	28731386	642675	267985	SAXMUNDHAM	IP17 3NH	999	0	0	0	0	0	0	0
	28731389	642913	267828	SAXMUNDHAM	IP17 3NN	999	0	0	0	0	0	0	0
	28731390	642675	267659	SAXMUNDHAM	IP17 3NG	999	0	0	0	0	0	0	0
	28731393	642306	267526	SAXMUNDHAM	IP17 3NG	999	0	0	0	0	0	0	0
	28731395	642715	267680	SAXMUNDHAM	IP17 3NG	999	0	0	0	0	0	0	0
	28732296	644961	262974	LEISTON	IP16 4AS	999	0	0	-1	0	0	0	0
	28732459	644562	265163	LEISTON	IP16 4RL	999	0	0	0	0	0	0	0
	28732460	644573	265200	LEISTON	IP16 4RL	999	0	0	0	0	0	0	0
	28732461	644578	265193	LEISTON	IP16 4RL	999	0	0	0	0	0	0	0
	28732463	644544	265243	LEISTON	IP16 4RL	999	0	0	0	0	0	0	0
	28732465	644674	265457	LEISTON	IP16 4RL	999	0	0	0	0	0	0	0
	28732466	644685	265480	LEISTON	IP16 4RL	999	0	0	0	0	0	0	0
	28732467	644691	265521	LEISTON	IP16 4RL	999	0	0	0	0	0	0	0
	28732473	644698	265808	LEISTON	IP16 4RP	999	0	0	0	0	0	0	0
	28732474	644563	265204	LEISTON	IP16 4RL	999	0	0	0	0	0	0	0
	28732479	644898	266147	LEISTON	IP16 4SG	999	0	0	0	0	0	0	0
	28732480	644954	266147	LEISTON	IP16 4SG	999	0	0	0	0	0	0	0
	28732481	644835	266230	LEISTON	IP16 4SG	999	0	0	0	0	0	0	0
	28732483	644307	266259	LEISTON	IP16 4SF	999	0	0	0	0	0	0	0
	28732487	644942	266197	LEISTON	IP16 4SG	999	0	0	0	0	0	0	0
	28732488	644994	266133	LEISTON	IP16 4SG	999	0	0	0	0	0	0	0

Non-Residential

Properties	NRD Properties Dataset (within model domain)						SZC - Coastal Inundation: Difference in Flood Hazard Rating						
	objectid	bng east	bng north	bldgname	posttown	postcode	mcmcode	200_2030	200_2090	200_2190	1000_2030	1000_2090	1000_2190
Non-Residential	28732489	644117	268046		SAXMUNDHAM	IP17 3BX	999	0	0	0	0	0	0
	28732905	645102	263217		LEISTON	IP16 4AS	999	0	0	0	0	0	0
	28732927	645907	265799		LEISTON	IP16 4SP	999	0	0	0	0	0	0
	28732928	645908	265781		LEISTON	IP16 4SP	999	0	0	0	0	0	0
	28732929	645890	265770		LEISTON	IP16 4SP	999	0	0	0	0	0	0
	28732931	645877	265795		LEISTON	IP16 4SP	999	0	0	0	0	0	0
	28732932	645877	265779		LEISTON	IP16 4SP	999	0	0	0	0	0	0
	28732933	645880	265863		LEISTON	IP16 4SP	999	0	0	0	0	0	0
	28732934	645867	265847		LEISTON	IP16 4SP	999	0	0	0	0	0	0
	28732935	645897	265851		LEISTON	IP16 4SP	999	0	0	0	0	0	0
	28732936	645897	265839		LEISTON	IP16 4SP	999	0	0	0	0	0	0
	28732944	645036	266124		LEISTON	IP16 4SG	999	0	0	0	0	0	0
	28732952	645265	266090		LEISTON	IP16 4SN	999	0	0	0	0	0	0
	28732953	645196	266180		LEISTON	IP16 4SL	999	0	0	0	0	0	0
	28732954	645200	266194		LEISTON	IP16 4SL	999	0	0	0	0	0	0
	28733692	647135	262423		LEISTON	IP16 4TT	999	0	0	0	0	0	0
	28733693	647166	262434		LEISTON	IP16 4TT	999	0	0	0	0	0	0
	28733694	647171	262423		LEISTON	IP16 4TT	999	0	0	0	0	0	0
	28733695	647160	262420		LEISTON	IP16 4TT	999	0	0	0	0	0	0
	28733696	647170	262409		LEISTON	IP16 4TT	999	0	0	0	0	0	0
	28733697	647154	262406		LEISTON	IP16 4TT	999	0	0	0	0	0	0
	28733698	647151	262376		LEISTON	IP16 4TT	999	0	0	0	0	0	0
	28733713	647475	262827		LEISTON	IP16 4UH	999	0	0	0	0	0	0
	28733728	647057	263680		LEISTON	IP16 4UR	999	0	0	0	0	0	0
	28733729	647057	263700		LEISTON	IP16 4UR	999	0	0	0	0	0	0
	29545763	642988	267801		SAXMUNDHAM	IP17 3NW	999	0	0	0	0	0	0
	29545764	642605	267671		SAXMUNDHAM	IP17 3NG	999	0	0	0	0	0	0
	29832129	646619	265093		LEISTON	IP16 4SP	999	0	0	0	0	0	0
	29832130	646606	265086		LEISTON	IP16 4SP	999	0	0	0	0	0	0
	29832131	646625	265081		LEISTON	IP16 4SP	999	0	0	0	0	0	0
	29832132	646613	265074		LEISTON	IP16 4SP	999	0	0	0	0	0	0
	29832133	646603	265069		LEISTON	IP16 4SP	999	0	0	0	0	0	0
	29832136	646347	267302		SAXMUNDHAM	IP17 3BY	999	0	0	0	0	0	0
	29832137	646330	267295		SAXMUNDHAM	IP17 3BY	999	0	0	0	0	0	0
	29832139	646342	267274		SAXMUNDHAM	IP17 3BY	999	0	0	0	0	0	0
	29832141	646183	267262		SAXMUNDHAM	IP17 3BY	999	0	0	0	0	0	0
	29832142	646234	267274		SAXMUNDHAM	IP17 3BY	999	0	0	0	0	0	0
	29832143	646231	267283		SAXMUNDHAM	IP17 3BY	999	0	0	0	0	0	0
	29832144	646229	267291		SAXMUNDHAM	IP17 3BY	999	0	0	0	0	0	0
	29832145	646244	267298		SAXMUNDHAM	IP17 3BY	999	0	0	0	0	0	0
	29832146	646256	267263		SAXMUNDHAM	IP17 3BY	999	0	0	0	0	0	0
	29832150	646272	267279		SAXMUNDHAM	IP17 3BY	999	0	0	0	0	0	0
	29832152	646264	267305		SAXMUNDHAM	IP17 3BY	999	0	0	0	0	0	0
	29832153	646333	267290		SAXMUNDHAM	IP17 3BY	999	0	0	0	0	0	0

Properties	NRD Properties Dataset (within model domain)						SZC - Tidal Breach: Difference in Maximum Flood Depth (m)						
	objectid	bng east	bng north	bdg name	post town	post code	mcm code	200_2030	200_2090	200_2190	1000_2030	1000_2090	1000_2190
Residential	2211239	642759	267669	3 STONE COTTAGES	SAXMUNDHAM	IP17 3NG	1	0.00	0.00	0.00	0.00	0.00	0.00
	7063337	642466	267842	1 CAUSEWAY COTTAGES	SAXMUNDHAM	IP17 3NH	1	0.00	0.00	0.00	0.00	0.00	0.00
	7063273	642860	267690	RICHMOND COTTAGE	SAXMUNDHAM	IP17 3NQ	1	0.00	0.00	0.00	0.00	0.00	0.00
	2211220	642753	267669	4 STONE COTTAGES	SAXMUNDHAM	IP17 3NG	1	0.00	0.00	0.00	0.00	0.00	0.00
	2211271	642440	267829	3 CAUSEWAY COTTAGES	SAXMUNDHAM	IP17 3NH	1	0.00	0.00	0.00	0.00	0.00	0.00
	7063304	642454	267836	2 CAUSEWAY COTTAGES	SAXMUNDHAM	IP17 3NH	1	0.00	0.00	0.00	0.00	0.00	0.00
	2211222	642938	267753	FUCHSIA COTTAGE	SAXMUNDHAM	IP17 3NJ	1	0.00	0.00	0.00	0.00	0.00	0.00
	7063285	642749	267669	5 STONE COTTAGES	SAXMUNDHAM	IP17 3NG	1	0.00	0.00	0.00	0.00	0.00	0.00
	7070029	644922	262879	1 ARCHWAY COTTAGES	LEISTON	IP16 4AR	1	0.00	0.00	0.00	0.00	0.00	-0.04
	7070503	644960	262963		LEISTON	IP16 4AT	1	0.00	0.00	0.00	0.00	0.00	-0.04
	2211266	642426	267822	4 CAUSEWAY COTTAGES	SAXMUNDHAM	IP17 3NH	1	0.00	0.00	0.00	0.00	0.00	0.00
	7070045	644923	262880	2 ARCHWAY COTTAGES	LEISTON	IP16 4AR	1	0.00	0.00	0.00	0.00	0.00	-0.04
	7063268	642744	267669	6 STONE COTTAGES	SAXMUNDHAM	IP17 3NG	1	0.00	0.00	0.00	0.00	0.00	0.00
	2211247	642508	267863	THE STONE HOUSE	SAXMUNDHAM	IP17 3NH	1	0.00	0.00	0.00	0.00	0.00	0.00
	7070028	644926	262885	3 ARCHWAY COTTAGES	LEISTON	IP16 4AR	1	0.00	0.00	-0.08	0.00	0.00	-0.04
	7070487	644928	262887	4 ARCHWAY COTTAGES	LEISTON	IP16 4AR	1	0.00	0.00	-0.10	0.00	0.00	-0.04
	7063241	642738	267669	7 STONE COTTAGES	SAXMUNDHAM	IP17 3NG	1	0.00	0.00	-0.01	0.00	0.00	0.00
	7070507	644931	262891	5 ARCHWAY COTTAGES	LEISTON	IP16 4AR	1	0.00	0.00	-0.14	0.00	0.00	-0.05
	7067914	643062	267801	THE HAVEN	SAXMUNDHAM	IP17 3NW	1	0.00	0.00	-0.02	0.00	0.00	0.00
	7070044	644933	262893	6 ARCHWAY COTTAGES	LEISTON	IP16 4AR	1	0.00	0.00	-0.16	0.00	0.00	-0.05
	7071700	644603	265221	BOBS COTTAGE	LEISTON	IP16 4RL	1	0.00	0.00	-0.01	0.00	0.00	0.00
	7070483	644969	262969		LEISTON	IP16 4AT	1	0.00	0.00	-0.19	0.00	0.00	-0.04
	7067891	643258	267006	YEW TREE FARM	SAXMUNDHAM	IP17 3NT	1	0.00	0.00	-0.01	0.00	0.00	0.00
	7074378	645226	266112	BRIDGE COTTAGE	LEISTON	IP16 4SN	1	0.00	0.00	-0.01	0.00	0.00	0.00
	7070486	644939	262898	7 ARCHWAY COTTAGES	LEISTON	IP16 4AR	1	0.00	0.00	-0.23	0.00	0.00	-0.04
	2211245	642821	267673	NIL DESPERANDUM	SAXMUNDHAM	IP17 3NG	1	0.00	0.00	-0.01	0.00	0.00	0.00
	7070506	644941	262899	8 ARCHWAY COTTAGES	LEISTON	IP16 4AR	1	0.00	0.00	-0.24	0.00	0.00	-0.04
	2211226	642864	267704	LAVENDER COTTAGE	SAXMUNDHAM	IP17 3NQ	1	0.00	0.00	-0.01	0.00	0.00	0.00
	2211223	642913	267734	CENTRAL HOUSE	SAXMUNDHAM	IP17 3NJ	1	0.00	0.00	-0.01	0.00	0.00	0.00
	2211267	642957	267839	THE OLD POST OFFICE	SAXMUNDHAM	IP17 3NN	1	0.00	0.00	-0.01	0.00	0.00	0.00
	2211248	642618	267917	MARSH ACRES	SAXMUNDHAM	IP17 3NH	1	0.00	0.00	-0.01	0.00	0.00	0.00
	7070485	644944	262904	9 ARCHWAY COTTAGES	LEISTON	IP16 4AR	1	0.00	0.00	-0.36	0.00	0.00	-0.04
	7070027	644947	262906	10 ARCHWAY COTTAGES	LEISTON	IP16 4AR	1	0.00	0.00	-0.36	0.00	0.00	-0.04
	7063291	642817	267674	2 NIL DESPERANDUM	SAXMUNDHAM	IP17 3NG	1	0.00	0.00	-0.01	0.00	0.00	0.00
	2211238	642733	267669	8 STONE COTTAGES	SAXMUNDHAM	IP17 3NG	1	0.00	0.00	-0.01	0.00	0.00	0.00
	27287683	643255	267765	SUMMER HOUSE	SAXMUNDHAM	IP17 3NR	1	0.00	0.00	-0.01	0.00	0.00	0.00
	27287664	643229	267777	TWO HOOTS	SAXMUNDHAM	IP17 3NR	1	0.00	0.00	-0.01	0.00	0.00	0.00
	7070043	644954	262911	12 ARCHWAY COTTAGES	LEISTON	IP16 4AR	1	0.00	0.00	-0.37	0.00	0.00	-0.04
	7070505	644952	262910	11 ARCHWAY COTTAGES	LEISTON	IP16 4AR	1	0.00	0.00	-0.36	0.00	0.00	-0.04
	7067970	643687	267812	RECKFORD RUN	SAXMUNDHAM	IP17 3NU	1	0.00	0.00	-0.01	0.00	0.00	0.00
	2211249	642946	267839	THE COTTAGE	SAXMUNDHAM	IP17 3NN	1	0.00	0.00	-0.02	0.00	0.00	0.00
	7071687	644641	265290	KEEPERS COTTAGE	LEISTON	IP16 4RN	1	0.00	0.00	-0.01	0.00	0.00	0.00
	7067889	643952	266229		LEISTON	IP16 4SD	1	0.00	0.00	-0.01	0.00	0.00	0.00
	27288179	643277	267753	BEECH HOUSE	SAXMUNDHAM	IP17 3NR	1	0.00	0.00	-0.01	0.00	0.00	0.00
	2211241	642929	267742	FERN COTTAGE	SAXMUNDHAM	IP17 3NJ	1	0.00	0.00	-0.01	0.00	0.00	0.01
7063288	642901	267755	CHRISTMAS COTTAGE	SAXMUNDHAM	IP17 3NJ	1	0.00	0.00	-0.01	0.00	0.00	0.00	
7063271	642919	267792	HOLLY COTTAGE	SAXMUNDHAM	IP17 3NL	1	0.00	0.00	-0.01	0.00	0.00	0.00	
7070026	644956	262917	13 ARCHWAY COTTAGES	LEISTON	IP16 4AR	1	0.00	0.00	-0.36	0.00	0.00	-0.04	
2211243	642903	267762	FLINT COTTAGE	SAXMUNDHAM	IP17 3NJ	1	0.00	0.00	-0.01	0.00	0.00	0.00	
7063339	642939	267841	1 BELL COTTAGES	SAXMUNDHAM	IP17 3NN	1	0.00	0.00	-0.01	0.00	0.00	0.00	
7070484	644959	262919	14 ARCHWAY COTTAGES	LEISTON	IP16 4AR	1	0.00	0.00	-0.37	0.00	0.00	-0.04	
2211225	642893	267745	ROSE VILLA	SAXMUNDHAM	IP17 3NJ	1	0.00	0.00	-0.01	0.00	0.00	0.01	
2211268	642934	267840	2 BELL COTTAGES	SAXMUNDHAM	IP17 3NN	1	0.00	0.00	-0.01	0.00	0.00	0.00	
7070042	644979	262992	2 CARR COTTAGES	LEISTON	IP16 4AS	1	0.00	0.00	-0.37	0.00	0.00	-0.04	
2211244	642875	267728	ORCHARD COTTAGE	SAXMUNDHAM	IP17 3NQ	1	0.00	0.00	-0.01	0.00	0.00	0.01	
7074395	645207	266131	MELDON	LEISTON	IP16 4SJ	1	0.00	0.00	0.00	0.00	0.00	0.00	
7063305	642982	267846	PHILOU	SAXMUNDHAM	IP17 3NW	1	0.00	0.00	-0.02	0.00	0.00	0.00	

Properties	NRD Properties Dataset (within model domain)						SZC - Tidal Breach: Difference in Maximum Flood Depth (m)						
	objectid	bng east	bng north	bdg name	post town	post code	mcm code	200_2030	200_2090	200_2190	1000_2030	1000_2090	1000_2190
Residential	7063257	642657	267653	MILL HOUSE	SAXMUNDHAM	IP17 3NG	1	0.00	0.00	-0.02	0.00	0.00	0.00
	7067971	643222	268124	FENN BUNGALOW	SAXMUNDHAM	IP17 3NU	1	0.00	0.00	-0.01	0.00	0.00	0.00
	7070504	644983	262997	1 CARR COTTAGES	LEISTON	IP16 4AS	1	0.00	0.00	-0.37	0.00	0.00	-0.04
	7068218	643122	268174	VALE HOUSE	SAXMUNDHAM	IP17 3NU	1	0.00	0.00	-0.01	0.00	0.00	0.00
	7068176	643326	267705	THE OLD RECTORY	SAXMUNDHAM	IP17 3NR	1	0.00	0.00	-0.02	0.00	0.00	0.00
	2211242	642912	267782	HEATHER COTTAGE	SAXMUNDHAM	IP17 3NJ	1	0.00	0.00	-0.01	0.00	0.00	0.00
	7063289	642876	267734	VINE COTTAGE	SAXMUNDHAM	IP17 3NQ	1	0.00	0.00	-0.02	0.00	0.00	0.00
	2211224	642908	267775	LEA COTTAGE	SAXMUNDHAM	IP17 3NJ	1	0.00	0.00	-0.02	0.00	0.00	0.00
	14529807	644979	262979	3 CARR COTTAGES	LEISTON	IP16 4AS	1	0.00	0.00	-0.36	0.00	0.00	-0.04
	2211250	642930	267840	3 BELL COTTAGES	SAXMUNDHAM	IP17 3NN	1	0.00	0.00	-0.01	0.00	0.00	0.00
	7072121	644651	265319		LEISTON	IP16 4RN	1	0.00	0.00	-0.01	0.00	0.00	0.00
	7072149	644653	265322		LEISTON	IP16 4RN	1	0.00	0.00	-0.01	0.00	0.00	0.00
	7068169	643506	267532	RECKFORD HOUSE	SAXMUNDHAM	IP17 3NS	1	0.00	0.00	-0.01	0.00	0.00	0.00
	7067895	643511	267495	RECKFORD FARM	SAXMUNDHAM	IP17 3NS	1	0.00	0.00	-0.01	0.00	0.00	0.00
	7074355	645028	266137	MERE	LEISTON	IP16 4SG	1	0.00	0.00	-0.01	0.00	0.00	0.00
	7068232	643005	267840	FIRTREE COTTAGE	SAXMUNDHAM	IP17 3NW	1	0.00	0.00	-0.01	0.00	0.00	0.00
	7068162	643942	266230		LEISTON	IP16 4SD	1	0.00	0.00	-0.01	0.00	0.00	0.00
	7067967	643010	267840	EUREKA	SAXMUNDHAM	IP17 3NW	1	0.00	0.00	-0.01	0.00	0.00	0.00
	7072171	644393	266181	LUPIN COTTAGE	LEISTON	IP16 4SF	1	0.00	0.00	0.00	0.00	0.00	0.00
	7067984	643038	267837	BRINAN	SAXMUNDHAM	IP17 3NW	1	0.00	0.00	-0.02	0.00	0.00	0.00
	7063307	642702	267670	SHEPLANDS	SAXMUNDHAM	IP17 3NG	1	0.00	0.00	-0.01	0.00	0.00	0.00
	7073980	645261	266054	ROSE COTTAGE	LEISTON	IP16 4SN	1	0.00	0.00	-0.01	0.00	0.00	0.00
	7068146	643942	266235		LEISTON	IP16 4SD	1	0.00	0.00	-0.01	0.00	0.00	0.00
	7074371	645024	266140	LABURNUM COTTAGE	LEISTON	IP16 4SG	1	0.00	0.00	-0.01	0.00	0.00	0.00
	7067964	643180	267780	OAK HOUSE	SAXMUNDHAM	IP17 3NR	1	0.00	0.00	-0.01	0.00	0.00	0.00
	7063272	642850	267740	CLUB COTTAGE	SAXMUNDHAM	IP17 3NQ	1	0.00	0.00	-0.02	0.00	0.00	0.00
	7067985	643079	267827	PENNYFIELDS	SAXMUNDHAM	IP17 3NW	1	0.00	0.00	-0.01	0.00	0.00	0.00
	7068161	643948	266261	FIELD END	LEISTON	IP16 4SD	1	0.00	0.00	0.00	0.00	0.00	0.00
	7067872	643944	266244	LIME TREE COTTAGE	LEISTON	IP16 4SD	1	0.00	0.00	-0.01	0.00	0.00	0.00
	7072167	644680	265807	DRIFT FARM	LEISTON	IP16 4RP	1	0.00	0.00	0.00	0.00	0.00	0.00
	7068191	643335	267737	THE COACH-HOUSE	SAXMUNDHAM	IP17 3NR	1	0.00	0.00	-0.01	0.00	0.00	0.00
	7068217	643125	267806	WILLOWMERE	SAXMUNDHAM	IP17 3NP	1	0.00	0.00	-0.01	0.00	0.00	0.00
	7072124	644323	266169	HOLLY TREE FARM	LEISTON	IP16 4SF	1	0.00	0.00	0.00	0.00	0.00	0.00
	2213856	647152	262430	HOME FARM	LEISTON	IP16 4TT	1	0.00	0.00	-0.39	0.00	0.00	-0.04
	7068234	643161	267787	REST HARROW	SAXMUNDHAM	IP17 3NR	1	0.00	0.00	-0.01	0.00	0.00	0.00
	7067986	643145	267796	VIRGINIA COTTAGE	SAXMUNDHAM	IP17 3NP	1	0.00	0.00	-0.01	0.00	0.00	0.01
	7073963	645257	266096	17 SCHOOL COTTAGES	LEISTON	IP16 4SN	1	0.00	0.00	-0.01	0.00	0.00	0.00
	7071703	644926	266156	THE LOOKOUT	LEISTON	IP16 4SG	1	0.00	0.00	-0.01	0.00	0.00	0.00
	7068148	643529	267079	FENN FARM	SAXMUNDHAM	IP17 3NT	1	0.00	0.00	-0.01	0.00	0.00	0.00
	7068216	643096	267813	ASHER COTTAGE	SAXMUNDHAM	IP17 3NP	1	0.00	0.00	-0.01	0.00	0.00	0.00
	7072169	644314	266235	HOLLY LODGE	LEISTON	IP16 4SF	1	0.00	0.00	0.00	0.00	0.00	0.00
	7067969	643106	267808	1 ROSE COTTAGES	SAXMUNDHAM	IP17 3NP	1	0.00	0.00	-0.01	0.00	0.00	0.01
	7071692	644906	266162	AUCKLAND BUNGALOW	LEISTON	IP16 4SG	1	0.00	0.00	-0.01	0.00	0.00	0.00
	7068233	643101	267810	2 ROSE COTTAGES	SAXMUNDHAM	IP17 3NP	1	0.00	0.00	-0.02	0.00	0.00	0.00
	7072147	644682	265445	THE ALDERS	LEISTON	IP16 4RL	1	0.00	0.00	0.00	0.00	0.00	0.00
7073962	645293	266075	MERE COTTAGE	LEISTON	IP16 4SN	1	0.00	0.00	-0.01	0.00	0.00	0.00	
7072168	644345	266291	WEST END COTTAGE	LEISTON	IP16 4SF	1	0.00	0.00	-0.01	0.00	0.00	0.01	
7072128	644962	266164	HOMELAND	LEISTON	IP16 4SG	1	0.00	0.00	-0.01	0.00	0.00	0.00	
7073945	645297	266069	DRIFT END COTTAGE	LEISTON	IP16 4SN	1	0.00	0.00	-0.01	0.00	0.00	0.00	
2213882	647496	262775	CORNER HOUSE	LEISTON	IP16 4UH	1	0.00	-0.05	-0.41	0.00	-0.11	-0.04	
7073961	645298	266063	LONG DRIFT	LEISTON	IP16 4SN	1	0.00	0.00	-0.01	0.00	0.00	0.00	
7072120	644678	265711	FLASH CORNER	LEISTON	IP16 4RL	1	0.00	0.00	-0.01	0.00	0.00	0.00	
27123777	645680	263602		LEISTON	IP16 4UP	1	0.00	0.00	-0.36	0.00	0.00	-0.05	
7073944	645298	266058	EASTBRIDGE FARM SOUTH	LEISTON	IP16 4SN	1	0.00	0.00	-0.01	0.00	0.00	0.00	
7074338	645683	263606		LEISTON	IP16 4UP	1	0.00	0.00	-0.37	0.00	0.00	-0.04	
7074377	645265	266082	15 SCHOOL COTTAGES	LEISTON	IP16 4SN	1	0.00	0.00	-0.01	0.00	0.00	0.00	

Properties	NRD Properties Dataset (within model domain)						SZC - Tidal Breach: Difference in Maximum Flood Depth (m)						
	objectid	bng east	bng north	bdg name	post town	post code	mcm code	200_2030	200_2090	200_2190	1000_2030	1000_2090	1000_2190
Residential	7067888	643906	266343	THEBERTON HALL COTTAGE	LEISTON	IP16 4SE	1	0.00	0.00	-0.01	0.00	0.00	0.00
	7073939	645684	263612		LEISTON	IP16 4UP	1	0.00	0.00	-0.36	0.00	0.00	-0.05
	7068147	643952	266471	THEBERTON HALL FARM	LEISTON	IP16 4SE	1	0.00	0.00	-0.01	0.00	0.00	0.00
	7072174	644992	266158	IVY COTTAGE	LEISTON	IP16 4SG	1	0.00	0.00	-0.01	0.00	0.00	0.00
	7071705	644885	266171	HILLSFOOT COTTAGE	LEISTON	IP16 4SG	1	0.00	0.00	-0.01	0.00	0.00	0.00
	7073958	645938	265762	LOWER ABBEY FARM	LEISTON	IP16 4SP	1	0.00	0.00	-0.01	0.00	0.00	0.00
	2213863	647496	262791	GAP HOUSE	LEISTON	IP16 4UH	1	0.00	-0.07	-0.41	-0.03	-0.10	-0.04
	7071693	644462	266116	EADES FARMHOUSE	LEISTON	IP16 4SF	1	0.00	0.00	-0.01	0.00	0.00	0.00
	7072123	644359	266271	LONG ACRE	LEISTON	IP16 4SF	1	0.00	0.00	-0.01	0.00	0.00	0.00
	2213862	647488	262828	OCEAN COTTAGE	LEISTON	IP16 4UH	1	0.00	-0.07	-0.41	0.00	-0.09	-0.04
	7071701	644674	265852	2 WOODVIEW	LEISTON	IP16 4RP	1	0.00	0.00	-0.01	0.00	0.00	0.00
	7076711	647488	262835	THE MOORINGS	LEISTON	IP16 4UH	1	0.00	-0.06	-0.40	0.00	-0.08	-0.04
	7076696	647488	262822	WOODBINE COTTAGE	LEISTON	IP16 4UH	1	0.00	-0.06	-0.41	0.00	-0.09	-0.03
	7073964	645170	266694	FOUR WINDS	LEISTON	IP16 4SL	1	0.00	0.00	-0.01	0.00	0.01	0.00
	7071689	644674	265857	1 WOODVIEW	LEISTON	IP16 4RP	1	0.00	0.00	-0.01	0.00	0.02	0.00
	7074360	645328	266003	BOUNDARY COTTAGE	LEISTON	IP16 4SN	1	0.00	0.00	-0.01	0.00	0.02	0.00
	7076695	647486	262841	NORTH COTTAGE	LEISTON	IP16 4UH	1	0.00	-0.06	-0.40	-0.04	-0.08	-0.04
	7072118	644642	265703		LEISTON	IP16 4RW	1	0.00	0.00	0.00	0.00	0.02	0.00
	7074353	645098	266153	1 CHAPEL COTTAGES	LEISTON	IP16 4SH	1	0.00	0.00	-0.01	0.00	0.02	0.01
	7074370	645093	266146	2 CHAPEL COTTAGES	LEISTON	IP16 4SH	1	0.00	0.00	-0.01	0.00	0.02	0.00
	7073981	645225	266169	OLD THATCHED COTTAGE	LEISTON	IP16 4SL	1	0.00	0.00	-0.01	0.00	0.01	0.00
	7072126	644377	266263	THE WILLOWS	LEISTON	IP16 4SF	1	0.00	0.03	-0.01	0.00	0.01	0.00
	7072173	644858	266192	2 NEW COTTAGES	LEISTON	IP16 4SQ	1	0.00	0.05	-0.01	0.00	0.02	0.00
	7074354	645080	266166	OLD CHAPEL	LEISTON	IP16 4SG	1	0.00	0.05	0.00	0.00	0.02	0.00
	7074379	645211	266180	REDHOUSE FARM	LEISTON	IP16 4SL	1	0.00	0.05	0.00	0.00	0.02	0.00
	7071691	644932	266197	SWEETBRIAR COTTAGE	LEISTON	IP16 4SG	1	0.00	0.05	-0.01	0.00	0.02	0.00
	7071690	644861	266197	1 NEW COTTAGES	LEISTON	IP16 4SQ	1	0.00	0.05	-0.01	0.00	0.02	0.00
	2213846	647454	262844	WHY WORRY	LEISTON	IP16 4UH	1	0.00	-0.06	-0.39	-0.41	-0.07	-0.04
	7072129	644894	266201	MARSH COTTAGE	LEISTON	IP16 4SG	1	0.00	0.05	-0.01	0.00	0.02	0.00
	7072175	644881	266208	2 HEATH VIEW	LEISTON	IP16 4SG	1	0.00	0.05	-0.01	0.00	0.02	0.00
7071704	644876	266210	1 HEATH VIEW	LEISTON	IP16 4SG	1	0.00	0.05	-0.01	0.00	0.02	0.00	
7076694	647023	262961	1 ROSERY COTTAGES	LEISTON	IP16 4UJ	1	-0.05	-0.27	-0.37	-0.28	-0.15	-0.04	
7072172	644854	266241	LLAMEDOS	LEISTON	IP16 4SG	1	0.00	0.05	-0.01	0.00	0.02	0.01	
2213858	647031	262964	2 ROSERY COTTAGES	LEISTON	IP16 4UJ	1	-0.19	-0.27	-0.37	-0.33	-0.15	-0.04	
Non-Residential	2213861	647511	262863		LEISTON	IP16 4UH	21	0.00	-0.06	-0.41	-0.02	-0.09	-0.03
	7067874	643910	266489		LEISTON	IP16 4SE	21	0.00	0.00	-0.01	0.00	0.00	0.01
	7067968	643056	267826		SAXMUNDHAM	IP17 3NW	21	0.00	0.00	-0.01	0.00	0.00	0.01
	11946772	642926	267765		SAXMUNDHAM	IP17 3NJ	216	0.00	0.00	-0.01	0.00	0.00	0.01
	7074396	645250	266165		LEISTON	IP16 4SN	234	0.00	0.00	-0.01	0.00	0.01	0.00
	7076709	647395	262709		LEISTON	IP16 4UD	234	0.00	0.00	-0.40	0.00	-0.01	-0.03
	2211269	642911	267850		SAXMUNDHAM	IP17 3NN	511	0.00	0.00	-0.01	0.00	0.00	0.00
	7067898	643002	267802		SAXMUNDHAM	IP17 3NW	610	0.00	0.00	0.00	0.00	0.00	0.01
	2213845	647541	262748		LEISTON	IP16 4UH	651	0.00	-0.02	-0.42	0.00	-0.02	-0.04
	720678	645144	263193		LEISTON	IP16 4AS	840	0.00	0.00	-0.37	0.00	0.00	-0.04
	7068192	643213	267798		SAXMUNDHAM	IP17 3NR	840	0.00	0.00	-0.02	0.00	0.00	0.00
	11946782	642942	267823		SAXMUNDHAM	IP17 3NN	840	0.00	0.00	-0.01	0.00	0.00	0.00
	26133484	647522	262865		LEISTON	IP16 4UH	920	0.00	0.00	-0.41	0.00	-0.04	-0.04
	103801	643541	267519		SAXMUNDHAM	IP17 3NS	999	0.00	0.00	-0.01	0.00	0.00	0.00
	103802	643516	267504		SAXMUNDHAM	IP17 3NS	999	0.00	0.00	-0.01	0.00	0.00	0.00
	103803	643521	267512		SAXMUNDHAM	IP17 3NS	999	0.00	0.00	-0.01	0.00	0.00	0.00
	619220	643550	267520		SAXMUNDHAM	IP17 3NS	999	0.00	0.00	-0.01	0.00	0.00	0.00
	664296	643928	266499		LEISTON	IP16 4SE	999	0.00	0.00	-0.01	0.00	0.00	0.00
	664297	643254	266993		SAXMUNDHAM	IP17 3NT	999	0.00	0.00	-0.01	0.00	0.00	0.00
	664298	643979	266560		LEISTON	IP16 4SD	999	0.00	0.00	0.00	0.00	0.00	0.00
	664299	643527	267052		SAXMUNDHAM	IP17 3NT	999	0.00	0.00	0.00	0.00	0.00	0.00
	664305	643557	267407		SAXMUNDHAM	IP17 3NS	999	0.00	0.00	0.00	0.00	0.00	0.00

Properties	NRD Properties Dataset (within model domain)						SZC - Tidal Breach: Difference in Maximum Flood Depth (m)					
	objectid	bng east	bng north	bldgname	posttown	postcode	mcmcode	200_2030	200_2090	200_2190	1000_2030	1000_2090
	664309	643191	267778	SAXMUNDHAM	IP17 3NR	999	0.00	0.00	-0.01	0.00	0.00	0.00
	664310	643356	267698	SAXMUNDHAM	IP17 3NR	999	0.00	0.00	-0.01	0.00	0.00	0.00
	664311	643006	267850	SAXMUNDHAM	IP17 3NW	999	0.00	0.00	-0.02	0.00	0.00	0.00
	664312	643060	267842	SAXMUNDHAM	IP17 3NW	999	0.00	0.00	-0.01	0.00	0.00	0.00
	664319	643095	268194	SAXMUNDHAM	IP17 3NU	999	0.00	0.00	-0.01	0.00	0.00	0.00
	664326	643250	268156	SAXMUNDHAM	IP17 3EL	999	0.00	0.00	0.00	0.00	0.00	0.00
	664329	643096	268207	SAXMUNDHAM	IP17 3NU	999	0.00	0.00	-0.02	0.00	0.00	0.00
	664330	643983	268318	SAXMUNDHAM	IP17 3BE	999	0.00	0.00	-0.01	0.00	0.00	0.00
	27664764	643263	267738	SAXMUNDHAM	IP17 3NR	999	0.00	0.00	-0.01	0.00	0.00	0.00
	27664765	643218	267762	SAXMUNDHAM	IP17 3NR	999	0.00	0.00	-0.01	0.00	0.00	0.00
	27798654	647145	263815	LEISTON	IP16 4UR	999	0.00	0.00	-2.55	0.00	0.00	-2.84
	27798655	647043	263574	LEISTON	IP16 4UR	999	0.00	0.00	-0.36	0.00	0.00	-0.04
	28354364	644406	266482	LEISTON	IP16 4SF	999	0.00	0.00	-0.01	0.00	0.00	0.00
	28354365	644383	266489	LEISTON	IP16 4SF	999	0.00	0.00	-0.01	0.00	0.00	0.00
	28354366	644372	266492	LEISTON	IP16 4SF	999	0.00	0.00	-0.01	0.00	0.00	0.00
	28354367	644394	266485	LEISTON	IP16 4SF	999	0.00	0.00	-0.01	0.00	0.00	0.00
	28354378	645015	262978	LEISTON	IP16 4AS	999	0.00	0.00	-0.37	0.00	0.00	-0.04
	28448610	642776	267724	SAXMUNDHAM	IP17 3NQ	999	0.00	0.00	-0.01	0.00	0.00	0.00
	28448625	643524	267058	SAXMUNDHAM	IP17 3NT	999	0.00	0.00	0.00	0.00	0.00	0.00
	28448626	643419	267710	SAXMUNDHAM	IP17 3NR	999	0.00	0.00	-0.01	0.00	0.02	0.00
	28448646	645869	265828	LEISTON	IP16 4SP	999	0.00	0.00	-0.01	0.00	0.00	0.00
	28448649	645266	266159	LEISTON	IP16 4SN	999	0.00	0.00	-0.01	0.00	0.00	0.00
	28449238	647125	263849	LEISTON	IP16 4UR	999	0.00	0.00	-2.62	0.00	0.00	-2.91
	28449796	645140	263207	LEISTON	IP16 4AS	999	0.00	0.00	-0.37	0.00	0.00	-0.04
	28731359	642477	267577	SAXMUNDHAM	IP17 3NG	999	0.00	0.00	-0.01	0.00	0.00	0.00
	28731365	642658	267663	SAXMUNDHAM	IP17 3NG	999	0.00	0.00	-0.01	0.00	0.00	0.00
	28731367	642684	267659	SAXMUNDHAM	IP17 3NG	999	0.00	0.00	-0.01	0.00	0.00	0.00
	28731368	642680	267675	SAXMUNDHAM	IP17 3NG	999	0.00	0.00	-0.02	0.00	0.00	0.00
	28731379	642724	267955	SAXMUNDHAM	IP17 3NH	999	0.00	0.00	-0.01	0.00	0.00	0.00
	28731380	642706	267934	SAXMUNDHAM	IP17 3NH	999	0.00	0.00	-0.01	0.00	0.00	0.00
	28731381	642699	267962	SAXMUNDHAM	IP17 3NH	999	0.00	0.00	-0.01	0.00	0.00	0.00
	28731382	642685	267945	SAXMUNDHAM	IP17 3NH	999	0.00	0.00	-0.02	0.00	0.00	0.00
	28731383	642668	267954	SAXMUNDHAM	IP17 3NH	999	0.00	0.00	0.00	0.00	0.00	0.00
	28731385	642682	267973	SAXMUNDHAM	IP17 3NH	999	0.00	0.00	-0.01	0.00	0.00	0.00
	28731386	642675	267985	SAXMUNDHAM	IP17 3NH	999	0.00	0.00	0.00	0.00	0.00	0.00
	28731389	642913	267828	SAXMUNDHAM	IP17 3NN	999	0.00	0.00	-0.01	0.00	0.00	0.01
	28731390	642675	267659	SAXMUNDHAM	IP17 3NG	999	0.00	0.00	-0.01	0.00	0.00	0.00
	28731393	642306	267526	SAXMUNDHAM	IP17 3NG	999	0.00	0.00	0.00	0.00	0.00	0.00
	28731395	642715	267680	SAXMUNDHAM	IP17 3NG	999	0.00	0.00	-0.01	0.00	0.00	0.00
	28732296	644961	262974	LEISTON	IP16 4AS	999	0.00	0.00	-0.03	0.00	0.00	-0.04
	28732459	644562	265163	LEISTON	IP16 4RL	999	0.00	0.00	0.00	0.00	0.00	0.00
	28732460	644573	265200	LEISTON	IP16 4RL	999	0.00	0.00	-0.01	0.00	0.00	0.00
	28732461	644578	265193	LEISTON	IP16 4RL	999	0.00	0.00	-0.01	0.00	0.00	0.00
	28732463	644544	265243	LEISTON	IP16 4RL	999	0.00	0.00	0.00	0.00	0.00	0.00
	28732465	644674	265457	LEISTON	IP16 4RL	999	0.00	0.00	0.00	0.00	0.00	0.00
	28732466	644685	265480	LEISTON	IP16 4RL	999	0.00	0.00	0.00	0.00	0.02	0.00
	28732467	644691	265521	LEISTON	IP16 4RL	999	0.00	0.00	-0.01	0.00	0.00	0.00
	28732473	644698	265808	LEISTON	IP16 4RP	999	0.00	0.00	0.00	0.00	0.00	0.00
	28732474	644563	265204	LEISTON	IP16 4RL	999	0.00	0.00	-0.01	0.00	0.00	0.00
	28732479	644898	266147	LEISTON	IP16 4SG	999	0.00	0.00	0.00	0.00	0.00	0.00
	28732480	644954	266147	LEISTON	IP16 4SG	999	0.00	0.00	-0.01	0.00	0.00	0.00
	28732481	644835	266230	LEISTON	IP16 4SG	999	0.00	0.05	0.00	0.08	0.01	0.00
	28732483	644307	266259	LEISTON	IP16 4SF	999	0.00	0.00	-0.01	0.00	0.00	0.00
	28732487	644942	266197	LEISTON	IP16 4SG	999	0.00	0.05	-0.01	0.00	0.02	0.00
	28732488	644994	266133	LEISTON	IP16 4SG	999	0.00	0.00	-0.01	0.00	0.00	0.00
	28732489	644117	268046	SAXMUNDHAM	IP17 3BX	999	0.00	0.00	-0.01	0.00	0.00	0.00

Properties	NRD Properties Dataset (within model domain)							SZC - Tidal Breach: Difference in Maximum Flood Depth (m)					
	objectid	bng east	bng north	bl dname	post town	post code	mcm code	200_2030	200_2090	200_2190	1000_2030	1000_2090	1000_2190
Non-Residential	28732905	645102	263217		LEISTON	IP16 4AS	999	0.00	0.00	-0.37	0.00	0.00	-0.05
	28732927	645907	265799		LEISTON	IP16 4SP	999	0.00	0.00	-0.01	0.00	0.00	0.00
	28732928	645908	265781		LEISTON	IP16 4SP	999	0.00	0.00	0.00	0.00	0.00	0.00
	28732929	645890	265770		LEISTON	IP16 4SP	999	0.00	0.00	0.00	0.00	0.00	0.00
	28732931	645877	265795		LEISTON	IP16 4SP	999	0.00	0.00	-0.01	0.00	0.00	0.00
	28732932	645877	265779		LEISTON	IP16 4SP	999	0.00	0.00	0.00	0.00	0.00	0.00
	28732933	645880	265863		LEISTON	IP16 4SP	999	0.00	0.02	-0.01	0.00	0.02	0.00
	28732934	645867	265847		LEISTON	IP16 4SP	999	0.00	0.00	-0.01	0.00	0.00	0.00
	28732935	645897	265851		LEISTON	IP16 4SP	999	0.00	0.05	-0.01	0.00	0.02	0.00
	28732936	645897	265839		LEISTON	IP16 4SP	999	0.00	0.05	-0.01	0.00	0.02	0.00
	28732944	645036	266124		LEISTON	IP16 4SG	999	0.00	0.00	0.00	0.00	0.00	0.00
	28732952	645265	266090		LEISTON	IP16 4SN	999	0.00	0.00	-0.01	0.00	0.00	0.00
	28732953	645196	266180		LEISTON	IP16 4SL	999	0.00	0.05	0.00	0.00	0.01	0.00
	28732954	645200	266194		LEISTON	IP16 4SL	999	0.00	0.05	-0.01	0.00	0.02	0.00
	28733692	647135	262423		LEISTON	IP16 4TT	999	0.00	0.00	-0.48	0.00	0.00	-0.04
	28733693	647166	262434		LEISTON	IP16 4TT	999	0.00	0.00	-0.39	0.00	0.00	-0.04
	28733694	647171	262423		LEISTON	IP16 4TT	999	0.00	0.00	-0.39	0.00	0.00	-0.04
	28733695	647160	262420		LEISTON	IP16 4TT	999	0.00	0.00	-0.39	0.00	0.00	-0.04
	28733696	647170	262409		LEISTON	IP16 4TT	999	0.00	0.00	-0.39	0.00	0.00	-0.04
	28733697	647154	262406		LEISTON	IP16 4TT	999	0.00	0.00	-0.39	0.00	0.00	-0.04
	28733698	647151	262376		LEISTON	IP16 4TT	999	0.00	0.00	0.00	0.00	0.00	-0.02
	28733713	647475	262827		LEISTON	IP16 4UH	999	0.00	-0.05	-0.40	-0.24	-0.08	-0.03
	28733728	647057	263680		LEISTON	IP16 4UR	999	0.00	0.00	-0.36	0.00	0.00	-0.04
	28733729	647057	263700		LEISTON	IP16 4UR	999	0.00	0.00	-0.36	0.00	0.00	-0.04
	29545763	642988	267801		SAXMUNDHAM	IP17 3NW	999	0.00	0.00	0.00	0.00	0.00	0.00
	29545764	642605	267671		SAXMUNDHAM	IP17 3NG	999	0.00	0.00	-0.01	0.00	0.00	0.00
	29832129	646619	265093		LEISTON	IP16 4SP	999	0.00	0.00	0.00	0.00	0.00	0.00
	29832130	646606	265086		LEISTON	IP16 4SP	999	0.00	0.00	-0.01	0.00	0.00	0.00
	29832131	646625	265081		LEISTON	IP16 4SP	999	0.00	0.00	-0.01	0.00	0.00	0.00
	29832132	646613	265074		LEISTON	IP16 4SP	999	0.00	0.00	0.00	0.00	0.00	-0.01
	29832133	646603	265069		LEISTON	IP16 4SP	999	0.00	0.00	0.00	0.00	0.00	0.00
	29832136	646347	267302		SAXMUNDHAM	IP17 3BY	999	0.00	0.00	-0.01	0.00	0.00	0.00
	29832137	646330	267295		SAXMUNDHAM	IP17 3BY	999	0.00	0.00	0.00	0.00	0.00	0.00
	29832139	646342	267274		SAXMUNDHAM	IP17 3BY	999	0.00	0.00	-0.01	0.00	0.00	0.00
	29832141	646183	267262		SAXMUNDHAM	IP17 3BY	999	0.00	0.00	0.00	0.00	0.00	0.00
	29832142	646234	267274		SAXMUNDHAM	IP17 3BY	999	0.00	0.05	-0.01	0.00	0.02	0.00
	29832143	646231	267283		SAXMUNDHAM	IP17 3BY	999	0.00	0.06	-0.01	0.00	0.02	0.00
	29832144	646229	267291		SAXMUNDHAM	IP17 3BY	999	0.00	0.00	-0.01	0.00	0.02	0.00
	29832145	646244	267298		SAXMUNDHAM	IP17 3BY	999	0.00	0.00	-0.01	0.00	0.02	0.00
	29832146	646256	267263		SAXMUNDHAM	IP17 3BY	999	0.00	0.05	-0.01	0.00	0.02	0.00
	29832150	646272	267279		SAXMUNDHAM	IP17 3BY	999	0.00	0.00	0.00	0.00	0.02	0.00
	29832152	646264	267305		SAXMUNDHAM	IP17 3BY	999	0.00	0.00	0.00	0.00	0.00	0.00
29832153	646333	267290		SAXMUNDHAM	IP17 3BY	999	0.00	0.00	0.00	0.00	0.00	0.00	

*Note: Tables are based on flood depth over threshold for all residential properties

Properties	NRD Properties Dataset (within model domain)						SZC - Tidal Breach: Difference in Maximum Flood Velocity (m/s)						
	objectid	bng east	bng north	bdg name	post town	post code	mcm code	200_2030	200_2090	200_2190	1000_2030	1000_2090	1000_2190
Residential	2211239	642759	267669	3 STONE COTTAGES	SAXMUNDHAM	IP17 3NG	1	0.00	0.00	0.00	0.00	0.00	0.00
	7063337	642466	267842	1 CAUSEWAY COTTAGES	SAXMUNDHAM	IP17 3NH	1	0.00	0.00	0.00	0.00	0.00	0.00
	7063273	642860	267690	RICHMOND COTTAGE	SAXMUNDHAM	IP17 3NQ	1	0.00	0.00	0.00	0.00	0.00	0.00
	2211220	642753	267669	4 STONE COTTAGES	SAXMUNDHAM	IP17 3NG	1	0.00	0.00	0.00	0.00	0.00	0.00
	2211271	642440	267829	3 CAUSEWAY COTTAGES	SAXMUNDHAM	IP17 3NH	1	0.00	0.00	0.00	0.00	0.00	0.00
	7063304	642454	267836	2 CAUSEWAY COTTAGES	SAXMUNDHAM	IP17 3NH	1	0.00	0.00	0.00	0.00	0.00	0.00
	2211222	642938	267753	FUCHSIA COTTAGE	SAXMUNDHAM	IP17 3NJ	1	0.00	0.00	0.00	0.00	0.00	0.00
	7063285	642749	267669	5 STONE COTTAGES	SAXMUNDHAM	IP17 3NG	1	0.00	0.00	0.00	0.00	0.00	0.00
	7070029	644922	262879	1 ARCHWAY COTTAGES	LEISTON	IP16 4AR	1	0.00	0.00	0.00	0.00	0.00	0.00
	7070503	644960	262963		LEISTON	IP16 4AT	1	0.00	0.00	0.00	0.00	0.00	0.00
	2211266	642426	267822	4 CAUSEWAY COTTAGES	SAXMUNDHAM	IP17 3NH	1	0.00	0.00	0.00	0.00	0.00	0.00
	7070045	644923	262880	2 ARCHWAY COTTAGES	LEISTON	IP16 4AR	1	0.00	0.00	0.00	0.00	0.00	0.00
	7063268	642744	267669	6 STONE COTTAGES	SAXMUNDHAM	IP17 3NG	1	0.00	0.00	0.00	0.00	0.00	0.00
	2211247	642508	267863	THE STONE HOUSE	SAXMUNDHAM	IP17 3NH	1	0.00	0.00	0.00	0.00	0.00	0.00
	7070028	644926	262885	3 ARCHWAY COTTAGES	LEISTON	IP16 4AR	1	0.00	0.00	-0.01	0.00	0.00	0.00
	7070487	644928	262887	4 ARCHWAY COTTAGES	LEISTON	IP16 4AR	1	0.00	0.00	-0.01	0.00	0.00	0.00
	7063241	642738	267669	7 STONE COTTAGES	SAXMUNDHAM	IP17 3NG	1	0.00	0.00	0.00	0.00	0.00	0.00
	7070507	644931	262891	5 ARCHWAY COTTAGES	LEISTON	IP16 4AR	1	0.00	0.00	-0.01	0.00	0.00	0.00
	7067914	643062	267801	THE HAVEN	SAXMUNDHAM	IP17 3NW	1	0.00	0.00	0.00	0.00	0.00	0.00
	7070044	644933	262893	6 ARCHWAY COTTAGES	LEISTON	IP16 4AR	1	0.00	0.00	-0.02	0.00	0.00	-0.01
	7071700	644603	265221	BOBS COTTAGE	LEISTON	IP16 4RL	1	0.00	0.00	0.00	0.00	0.00	-0.01
	7070483	644969	262969		LEISTON	IP16 4AT	1	0.00	0.00	-0.02	0.00	0.00	-0.01
	7067891	643258	267006	YEW TREE FARM	SAXMUNDHAM	IP17 3NT	1	0.00	0.00	0.00	0.00	0.00	0.00
	7074378	645226	266112	BRIDGE COTTAGE	LEISTON	IP16 4SN	1	0.00	0.00	0.00	0.00	0.00	0.00
	7070486	644939	262898	7 ARCHWAY COTTAGES	LEISTON	IP16 4AR	1	0.00	0.00	-0.04	0.00	0.00	-0.02
	2211245	642821	267673	NIL DESPERANDUM	SAXMUNDHAM	IP17 3NG	1	0.00	0.00	0.00	0.00	0.00	0.00
	7070506	644941	262899	8 ARCHWAY COTTAGES	LEISTON	IP16 4AR	1	0.00	0.00	-0.04	0.00	0.00	-0.02
	2211226	642864	267704	LAVENDER COTTAGE	SAXMUNDHAM	IP17 3NQ	1	0.00	0.00	0.00	0.00	0.00	0.00
	2211223	642913	267734	CENTRAL HOUSE	SAXMUNDHAM	IP17 3NJ	1	0.00	0.00	0.00	0.00	0.00	0.00
	2211267	642957	267839	THE OLD POST OFFICE	SAXMUNDHAM	IP17 3NN	1	0.00	0.00	0.00	0.00	0.00	0.00
	2211248	642618	267917	MARSH ACRES	SAXMUNDHAM	IP17 3NH	1	0.00	0.00	0.00	0.00	0.00	0.00
	7070485	644944	262904	9 ARCHWAY COTTAGES	LEISTON	IP16 4AR	1	0.00	0.00	-0.05	0.00	0.00	-0.03
	7070027	644947	262906	10 ARCHWAY COTTAGES	LEISTON	IP16 4AR	1	0.00	0.00	-0.03	0.00	0.00	-0.01
	7063291	642817	267674	2 NIL DESPERANDUM	SAXMUNDHAM	IP17 3NG	1	0.00	0.00	0.00	0.00	0.00	0.00
	2211238	642733	267669	8 STONE COTTAGES	SAXMUNDHAM	IP17 3NG	1	0.00	0.00	0.00	0.00	0.00	0.00
	27287683	643255	267765	SUMMER HOUSE	SAXMUNDHAM	IP17 3NR	1	0.00	0.00	0.00	0.00	0.00	0.00
	27287664	643229	267777	TWO HOOTS	SAXMUNDHAM	IP17 3NR	1	0.00	0.00	-0.01	0.00	0.00	0.00
	7070043	644954	262911	12 ARCHWAY COTTAGES	LEISTON	IP16 4AR	1	0.00	0.00	-0.03	0.00	0.00	-0.01
	7070505	644952	262910	11 ARCHWAY COTTAGES	LEISTON	IP16 4AR	1	0.00	0.00	-0.02	0.00	0.00	-0.01
	7067970	643687	267812	RECKFORD RUN	SAXMUNDHAM	IP17 3NU	1	0.00	0.00	0.00	0.00	0.00	0.00
	2211249	642946	267839	THE COTTAGE	SAXMUNDHAM	IP17 3NN	1	0.00	0.00	0.00	0.00	0.00	0.01
	7071687	644641	265290	KEEPERS COTTAGE	LEISTON	IP16 4RN	1	0.00	0.00	0.00	0.00	0.00	0.00
	7067889	643952	266229		LEISTON	IP16 4SD	1	0.00	0.00	0.00	0.00	0.00	0.00
	27288179	643277	267753	BEECH HOUSE	SAXMUNDHAM	IP17 3NR	1	0.00	0.00	0.00	0.00	0.00	0.00
	2211241	642929	267742	FERN COTTAGE	SAXMUNDHAM	IP17 3NJ	1	0.00	0.00	0.00	0.00	0.00	0.00
7063288	642901	267755	CHRISTMAS COTTAGE	SAXMUNDHAM	IP17 3NJ	1	0.00	0.00	0.00	0.00	0.00	0.00	
7063271	642919	267792	HOLLY COTTAGE	SAXMUNDHAM	IP17 3NL	1	0.00	0.00	0.00	0.00	0.00	0.00	
7070026	644956	262917	13 ARCHWAY COTTAGES	LEISTON	IP16 4AR	1	0.00	0.00	-0.03	0.00	0.00	-0.02	
2211243	642903	267762	FLINT COTTAGE	SAXMUNDHAM	IP17 3NJ	1	0.00	0.00	0.00	0.00	0.00	0.00	
7063339	642939	267841	1 BELL COTTAGES	SAXMUNDHAM	IP17 3NN	1	0.00	0.00	0.00	0.00	0.00	0.00	
7070484	644959	262919	14 ARCHWAY COTTAGES	LEISTON	IP16 4AR	1	0.00	0.00	-0.03	0.00	0.00	-0.02	
2211225	642893	267745	ROSE VILLA	SAXMUNDHAM	IP17 3NJ	1	0.00	0.00	0.00	0.00	0.00	0.00	
2211268	642934	267840	2 BELL COTTAGES	SAXMUNDHAM	IP17 3NN	1	0.00	0.00	0.00	0.00	0.00	0.00	
7070042	644979	262992	2 CARR COTTAGES	LEISTON	IP16 4AS	1	0.00	0.00	-0.01	0.00	0.00	-0.01	
2211244	642875	267728	ORCHARD COTTAGE	SAXMUNDHAM	IP17 3NQ	1	0.00	0.00	0.00	0.00	0.00	0.00	
7074395	645207	266131	MELDON	LEISTON	IP16 4SJ	1	0.00	0.00	0.00	0.00	0.00	0.00	
7063305	642982	267846	PHILOU	SAXMUNDHAM	IP17 3NW	1	0.00	0.00	0.00	0.00	0.00	0.01	

Properties	NRD Properties Dataset (within model domain)						SZC - Tidal Breach: Difference in Maximum Flood Velocity (m/s)						
	objectid	bng east	bng north	bl dname	post town	post code	mcm code	200_2030	200_2090	200_2190	1000_2030	1000_2090	1000_2190
	7063257	642657	267653	MILL HOUSE	SAXMUNDHAM	IP17 3NG	1	0.00	0.00	0.00	0.00	0.00	0.00
	7067971	643222	268124	FENN BUNGALOW	SAXMUNDHAM	IP17 3NU	1	0.00	0.00	0.00	0.00	0.00	0.00
	7070504	644983	262997	1 CARR COTTAGES	LEISTON	IP16 4AS	1	0.00	0.00	-0.01	0.00	0.00	-0.01
	7068218	643122	268174	VALE HOUSE	SAXMUNDHAM	IP17 3NU	1	0.00	0.00	0.00	0.00	0.00	0.00
	7068176	643326	267705	THE OLD RECTORY	SAXMUNDHAM	IP17 3NR	1	0.00	0.00	0.00	0.00	0.00	0.00
	2211242	642912	267782	HEATHER COTTAGE	SAXMUNDHAM	IP17 3NJ	1	0.00	0.00	0.00	0.00	0.00	0.00
	7063289	642876	267734	VINE COTTAGE	SAXMUNDHAM	IP17 3NQ	1	0.00	0.00	0.00	0.00	0.00	0.00
	2211224	642908	267775	LEA COTTAGE	SAXMUNDHAM	IP17 3NJ	1	0.00	0.00	0.00	0.00	0.00	0.00
	14529807	644979	262979	3 CARR COTTAGES	LEISTON	IP16 4AS	1	0.00	0.00	-0.02	0.00	0.00	-0.01
	2211250	642930	267840	3 BELL COTTAGES	SAXMUNDHAM	IP17 3NN	1	0.00	0.00	0.00	0.00	0.00	0.00
	7072121	644651	265319		LEISTON	IP16 4RN	1	0.00	0.00	0.00	0.00	0.00	0.00
	7072149	644653	265322		LEISTON	IP16 4RN	1	0.00	0.00	0.00	0.00	0.00	0.00
	7068169	643506	267532	RECKFORD HOUSE	SAXMUNDHAM	IP17 3NS	1	0.00	0.00	0.00	0.00	0.00	0.00
	7067895	643511	267495	RECKFORD FARM	SAXMUNDHAM	IP17 3NS	1	0.00	0.00	0.00	0.00	0.00	0.00
	7074355	645028	266137	MERE	LEISTON	IP16 4SG	1	0.00	0.00	0.00	0.00	0.00	0.00
	7068232	643005	267840	FIRTREE COTTAGE	SAXMUNDHAM	IP17 3NW	1	0.00	0.00	0.00	0.00	0.00	0.00
	7068162	643942	266230		LEISTON	IP16 4SD	1	0.00	0.00	0.00	0.00	0.00	0.00
	7067967	643010	267840	EUREKA	SAXMUNDHAM	IP17 3NW	1	0.00	0.00	0.01	0.00	0.00	0.00
	7072171	644393	266181	LUPIN COTTAGE	LEISTON	IP16 4SF	1	0.00	0.00	0.00	0.00	0.00	0.00
	7067984	643038	267837	BRINAN	SAXMUNDHAM	IP17 3NW	1	0.00	0.00	0.00	0.00	0.00	0.00
	7063307	642702	267670	SHEPLANDS	SAXMUNDHAM	IP17 3NG	1	0.00	0.00	0.00	0.00	0.00	0.00
	7073980	645261	266054	ROSE COTTAGE	LEISTON	IP16 4SN	1	0.00	0.00	0.00	0.00	0.00	0.00
	7068146	643942	266235		LEISTON	IP16 4SD	1	0.00	0.00	0.00	0.00	0.00	0.00
	7074371	645024	266140	LABURNUM COTTAGE	LEISTON	IP16 4SG	1	0.00	0.00	0.00	0.00	0.00	0.00
	7067964	643180	267780	OAK HOUSE	SAXMUNDHAM	IP17 3NR	1	0.00	0.00	0.01	0.00	0.00	0.00
	7063272	642850	267740	CLUB COTTAGE	SAXMUNDHAM	IP17 3NQ	1	0.00	0.00	0.00	0.00	0.00	0.00
	7067985	643079	267827	PENNYFIELDS	SAXMUNDHAM	IP17 3NW	1	0.00	0.00	0.00	0.00	0.00	0.00
	7068161	643948	266261	FIELD END	LEISTON	IP16 4SD	1	0.00	0.00	0.00	0.00	0.00	0.00
	7067872	643944	266244	LIME TREE COTTAGE	LEISTON	IP16 4SD	1	0.00	0.00	0.00	0.00	0.00	0.00
	7072167	644680	265807	DRIFT FARM	LEISTON	IP16 4RP	1	0.00	0.00	0.00	0.00	0.00	0.00
	7068191	643335	267737	THE COACH-HOUSE	SAXMUNDHAM	IP17 3NR	1	0.00	0.00	0.01	0.00	0.00	0.00
	7068217	643125	267806	WILLOWMERE	SAXMUNDHAM	IP17 3NP	1	0.00	0.00	0.01	0.00	0.00	0.00
	7072124	644323	266169	HOLLY TREE FARM	LEISTON	IP16 4SF	1	0.00	0.00	0.00	0.00	0.00	0.00
	2213856	647152	262430	HOME FARM	LEISTON	IP16 4TT	1	0.00	0.00	-0.01	0.00	0.00	-0.01
	7068234	643161	267787	REST HARROW	SAXMUNDHAM	IP17 3NR	1	0.00	0.00	0.00	0.00	0.00	0.00
	7067986	643145	267796	VIRGINIA COTTAGE	SAXMUNDHAM	IP17 3NP	1	0.00	0.00	0.01	0.00	0.00	0.00
	7073963	645257	266096	17 SCHOOL COTTAGES	LEISTON	IP16 4SN	1	0.00	0.00	0.01	0.00	0.00	0.01
	7071703	644926	266156	THE LOOKOUT	LEISTON	IP16 4SG	1	0.00	0.00	0.01	0.00	0.00	0.00
	7068148	643529	267079	FENN FARM	SAXMUNDHAM	IP17 3NT	1	0.00	0.00	0.00	0.00	0.00	0.00
	7068216	643096	267813	ASHER COTTAGE	SAXMUNDHAM	IP17 3NP	1	0.00	0.00	0.00	0.00	0.00	0.00
	7072169	644314	266235	HOLLY LODGE	LEISTON	IP16 4SF	1	0.00	0.00	0.00	0.00	0.00	0.00
	7067969	643106	267808	1 ROSE COTTAGES	SAXMUNDHAM	IP17 3NP	1	0.00	0.00	0.01	0.00	0.00	0.00
	7071692	644906	266162	AUCKLAND BUNGALOW	LEISTON	IP16 4SG	1	0.00	0.00	0.00	0.00	0.00	0.00
	7068233	643101	267810	2 ROSE COTTAGES	SAXMUNDHAM	IP17 3NP	1	0.00	0.00	0.00	0.00	0.00	0.00
	7072147	644682	265445	THE ALDERS	LEISTON	IP16 4RL	1	0.00	0.00	0.00	0.00	0.00	0.00
	7073962	645293	266075	MERE COTTAGE	LEISTON	IP16 4SN	1	0.00	0.00	0.00	0.00	0.00	0.00
	7072168	644345	266291	WEST END COTTAGE	LEISTON	IP16 4SF	1	0.00	0.00	0.00	0.00	0.00	0.00
	7072128	644962	266164	HOMELAND	LEISTON	IP16 4SG	1	0.00	0.00	0.01	0.00	0.00	0.00
	7073945	645297	266069	DRIFT END COTTAGE	LEISTON	IP16 4SN	1	0.00	0.00	0.00	0.00	0.00	0.00
	2213882	647496	262775	CORNER HOUSE	LEISTON	IP16 4UH	1	0.00	0.00	0.04	0.00	0.00	0.00
	7073961	645298	266063	LONG DRIFT	LEISTON	IP16 4SN	1	0.00	0.00	0.00	0.00	0.00	0.01
	7072120	644678	265711	FLASH CORNER	LEISTON	IP16 4RL	1	0.00	0.00	0.00	0.00	0.00	0.00
	27123777	645680	263602		LEISTON	IP16 4UP	1	0.00	0.00	-0.01	0.00	0.00	0.00
	7073944	645298	266058	EASTBRIDGE FARM SOUTH	LEISTON	IP16 4SN	1	0.00	0.00	0.00	0.00	0.00	0.00
	7074338	645683	263606		LEISTON	IP16 4UP	1	0.00	0.00	0.00	0.00	0.00	0.00
	7074377	645265	266082	15 SCHOOL COTTAGES	LEISTON	IP16 4SN	1	0.00	0.00	0.00	0.00	0.00	0.00

Properties	NRD Properties Dataset (within model domain)						SZC - Tidal Breach: Difference in Maximum Flood Velocity (m/s)						
	objectid	bng east	bng north	bl dname	post town	post code	mcm code	200_2030	200_2090	200_2190	1000_2030	1000_2090	1000_2190
Residential	7067888	643906	266343	THEBERTON HALL COTTAGE	LEISTON	IP16 4SE	1	0.00	0.00	0.00	0.00	0.00	0.00
	7073939	645684	263612		LEISTON	IP16 4UP	1	0.00	0.00	-0.01	0.00	0.00	0.00
	7068147	643952	266471	THEBERTON HALL FARM	LEISTON	IP16 4SE	1	0.00	0.00	0.00	0.00	0.00	0.00
	7072174	644992	266158	IVY COTTAGE	LEISTON	IP16 4SG	1	0.00	0.00	0.00	0.00	0.00	0.00
	7071705	644885	266171	HILLSFOOT COTTAGE	LEISTON	IP16 4SG	1	0.00	0.00	0.01	0.00	0.00	0.00
	7073958	645938	265762	LOWER ABBEY FARM	LEISTON	IP16 4SP	1	0.00	0.00	0.00	0.00	0.00	0.00
	2213863	647496	262791	GAP HOUSE	LEISTON	IP16 4UH	1	0.00	0.00	0.03	0.00	0.00	0.00
	7071693	644462	266116	EADES FARMHOUSE	LEISTON	IP16 4SF	1	0.00	0.00	0.01	0.00	0.00	0.00
	7072123	644359	266271	LONG ACRE	LEISTON	IP16 4SF	1	0.00	0.00	0.00	0.00	0.00	0.00
	2213862	647488	262828	OCEAN COTTAGE	LEISTON	IP16 4UH	1	0.00	0.00	0.03	0.00	0.00	0.01
	7071701	644674	265852	2 WOODVIEW	LEISTON	IP16 4RP	1	0.00	0.00	0.00	0.00	0.00	0.00
	7076711	647488	262835	THE MOORINGS	LEISTON	IP16 4UH	1	0.00	0.00	0.04	0.00	0.00	0.00
	7076696	647488	262822	WOODBINE COTTAGE	LEISTON	IP16 4UH	1	0.00	0.00	0.04	0.00	0.00	0.01
	7073964	645170	266694	FOUR WINDS	LEISTON	IP16 4SL	1	0.00	0.00	0.02	0.00	0.02	0.01
	7071689	644674	265857	1 WOODVIEW	LEISTON	IP16 4RP	1	0.00	0.00	0.00	0.00	-0.01	0.00
	7074360	645328	266003	BOUNDARY COTTAGE	LEISTON	IP16 4SN	1	0.00	0.00	0.00	0.00	0.01	-0.01
	7076695	647486	262841	NORTH COTTAGE	LEISTON	IP16 4UH	1	0.00	0.00	0.04	0.00	0.00	0.02
	7072118	644642	265703		LEISTON	IP16 4RW	1	0.00	0.00	0.00	0.00	0.01	0.00
	7074353	645098	266153	1 CHAPEL COTTAGES	LEISTON	IP16 4SH	1	0.00	0.00	0.00	0.00	0.00	0.00
	7074370	645093	266146	2 CHAPEL COTTAGES	LEISTON	IP16 4SH	1	0.00	0.00	0.00	0.00	0.00	0.00
	7073981	645225	266169	OLD THATCHED COTTAGE	LEISTON	IP16 4SL	1	0.00	0.00	0.01	0.00	0.00	0.00
	7072126	644377	266263	THE WILLOWS	LEISTON	IP16 4SF	1	0.00	0.00	0.00	0.00	0.00	0.00
	7072173	644858	266192	2 NEW COTTAGES	LEISTON	IP16 4SQ	1	0.00	0.00	0.01	0.00	0.01	0.00
	7074354	645080	266166	OLD CHAPEL	LEISTON	IP16 4SG	1	0.00	0.00	0.00	0.00	0.01	0.01
	7074379	645211	266180	REDHOUSE FARM	LEISTON	IP16 4SL	1	0.00	0.00	0.01	0.00	0.00	0.00
	7071691	644932	266197	SWEETBRIAR COTTAGE	LEISTON	IP16 4SG	1	0.00	0.00	0.00	0.00	0.01	0.00
	7071690	644861	266197	1 NEW COTTAGES	LEISTON	IP16 4SQ	1	0.00	0.00	0.01	0.00	0.00	0.00
	2213846	647454	262844	WHY WORRY	LEISTON	IP16 4UH	1	0.00	0.00	0.01	0.00	0.00	0.01
	7072129	644894	266201	MARSH COTTAGE	LEISTON	IP16 4SG	1	0.00	0.00	0.01	0.00	0.01	0.00
	7072175	644881	266208	2 HEATH VIEW	LEISTON	IP16 4SG	1	0.00	0.00	0.01	0.00	0.01	0.01
7071704	644876	266210	1 HEATH VIEW	LEISTON	IP16 4SG	1	0.00	0.01	0.01	0.00	0.01	0.01	
7076694	647023	262961	1 ROSERY COTTAGES	LEISTON	IP16 4UJ	1	0.00	0.00	0.00	0.00	0.00	-0.01	
7072172	644854	266241	LLAMEDOS	LEISTON	IP16 4SG	1	0.00	0.01	0.01	0.00	0.00	0.00	
2213858	647031	262964	2 ROSERY COTTAGES	LEISTON	IP16 4UJ	1	0.00	0.00	0.00	-0.01	0.00	-0.01	
Non-Residential	2213861	647511	262863		LEISTON	IP16 4UH	21	-0.05	-0.08	0.04	0.00	-0.10	0.02
	7067874	643910	266489		LEISTON	IP16 4SE	21	0.00	0.00	0.00	0.00	0.00	0.00
	7067968	643056	267826		SAXMUNDHAM	IP17 3NW	21	0.05	0.08	0.00	0.00	0.10	0.00
	11946772	642926	267765		SAXMUNDHAM	IP17 3NJ	216	0.00	0.00	0.00	0.00	0.00	0.00
	7074396	645250	266165		LEISTON	IP16 4SN	234	0.00	0.00	0.00	0.00	0.00	0.00
	7076709	647395	262709		LEISTON	IP16 4UD	234	0.00	0.00	0.01	0.00	0.01	0.00
	2211269	642911	267850		SAXMUNDHAM	IP17 3NN	511	0.00	0.00	0.00	0.00	0.00	0.00
	7067898	643002	267802		SAXMUNDHAM	IP17 3NW	610	0.00	0.00	0.00	0.00	0.00	0.02
	2213845	647541	262748		LEISTON	IP16 4UH	651	0.00	0.00	-0.10	0.00	0.00	-0.09
	720678	645144	263193		LEISTON	IP16 4AS	840	0.00	0.00	0.00	0.00	0.00	0.01
	7068192	643213	267798		SAXMUNDHAM	IP17 3NR	840	0.00	0.00	0.00	0.00	0.00	0.00
	11946782	642942	267823		SAXMUNDHAM	IP17 3NN	840	0.00	0.00	0.02	0.00	0.00	0.00
	26133484	647522	262865		LEISTON	IP16 4UH	920	0.00	0.00	0.00	0.00	0.00	0.01
	103801	643541	267519		SAXMUNDHAM	IP17 3NS	999	0.00	0.00	0.00	0.00	0.00	0.00
	103802	643516	267504		SAXMUNDHAM	IP17 3NS	999	0.00	0.00	0.00	0.00	0.00	0.00
	103803	643521	267512		SAXMUNDHAM	IP17 3NS	999	0.00	0.00	0.00	0.00	0.00	0.00
	619220	643550	267520		SAXMUNDHAM	IP17 3NS	999	0.00	0.00	0.00	0.00	0.00	0.00
	664296	643928	266499		LEISTON	IP16 4SE	999	0.00	0.00	0.00	0.00	0.00	0.00
	664297	643254	266993		SAXMUNDHAM	IP17 3NT	999	0.00	0.00	0.00	0.00	0.00	0.00
	664298	643979	266560		LEISTON	IP16 4SD	999	0.00	0.00	0.01	0.00	0.00	0.01
	664299	643527	267052		SAXMUNDHAM	IP17 3NT	999	0.00	0.00	0.00	0.00	0.00	0.00
	664305	643557	267407		SAXMUNDHAM	IP17 3NS	999	0.00	0.00	0.00	0.00	0.00	0.01

Properties	NRD Properties Dataset (within model domain)						SZC - Tidal Breach: Difference in Maximum Flood Velocity (m/s)						
	objectid	bng east	bng north	bldgname	posttown	postcode	mcmcode	200_2030	200_2090	200_2190	1000_2030	1000_2090	1000_2190
Non-Residential	664309	643191	267778		SAXMUNDHAM	IP17 3NR	999	0.00	0.00	0.01	0.00	0.00	0.00
	664310	643356	267698		SAXMUNDHAM	IP17 3NR	999	0.00	0.00	0.01	0.00	0.00	0.00
	664311	643006	267850		SAXMUNDHAM	IP17 3NW	999	0.00	0.00	0.00	0.00	0.00	0.00
	664312	643060	267842		SAXMUNDHAM	IP17 3NW	999	0.00	0.00	0.00	0.00	0.00	0.00
	664319	643095	268194		SAXMUNDHAM	IP17 3NU	999	0.00	0.00	0.00	0.00	0.00	0.00
	664326	643250	268156		SAXMUNDHAM	IP17 3EL	999	0.00	0.00	0.00	0.00	0.00	0.00
	664329	643096	268207		SAXMUNDHAM	IP17 3NU	999	0.00	0.00	0.00	0.00	0.00	0.00
	664330	643983	268318		SAXMUNDHAM	IP17 3BE	999	0.00	0.00	0.00	0.00	0.00	0.00
	27664764	643263	267738		SAXMUNDHAM	IP17 3NR	999	0.00	0.00	-0.02	0.00	0.00	-0.03
	27664765	643218	267762		SAXMUNDHAM	IP17 3NR	999	0.00	0.00	-0.02	0.00	0.00	-0.02
	27798654	647145	263815		LEISTON	IP16 4UR	999	0.00	0.00	0.00	0.00	0.00	0.00
	27798655	647043	263574		LEISTON	IP16 4UR	999	0.00	0.00	0.00	0.00	0.00	0.00
	28354364	644406	266482		LEISTON	IP16 4SF	999	0.00	0.00	0.00	0.00	0.00	0.00
	28354365	644383	266489		LEISTON	IP16 4SF	999	0.00	0.00	-0.01	0.00	0.00	0.00
	28354366	644372	266492		LEISTON	IP16 4SF	999	0.00	0.00	-0.05	0.00	0.00	-0.03
	28354367	644394	266485		LEISTON	IP16 4SF	999	0.00	0.00	0.00	0.00	0.00	0.00
	28354378	645015	262978		LEISTON	IP16 4AS	999	0.00	0.00	0.00	0.00	0.00	0.00
	28448610	642776	267724		SAXMUNDHAM	IP17 3NQ	999	0.00	0.00	0.00	0.00	-0.01	0.00
	28448625	643524	267058		SAXMUNDHAM	IP17 3NT	999	0.00	0.00	0.01	0.00	0.00	0.00
	28448626	643419	267710		SAXMUNDHAM	IP17 3NR	999	0.00	0.00	0.00	0.00	0.00	0.00
	28448646	645869	265828		LEISTON	IP16 4SP	999	0.00	0.00	-0.02	0.00	0.00	-0.02
	28448649	645266	266159		LEISTON	IP16 4SN	999	0.00	0.00	-0.01	0.00	0.00	-0.01
	28449238	647125	263849		LEISTON	IP16 4UR	999	0.00	0.00	0.00	0.00	0.00	0.00
	28449796	645140	263207		LEISTON	IP16 4AS	999	0.00	0.00	0.00	0.00	0.00	0.00
	28731359	642477	267577		SAXMUNDHAM	IP17 3NG	999	0.00	0.00	0.00	0.00	0.00	0.00
	28731365	642658	267663		SAXMUNDHAM	IP17 3NG	999	0.00	0.00	0.01	0.00	0.00	0.00
	28731367	642684	267659		SAXMUNDHAM	IP17 3NG	999	0.00	0.00	0.00	0.00	0.00	0.00
	28731368	642680	267675		SAXMUNDHAM	IP17 3NG	999	0.00	0.00	0.00	0.00	0.00	0.00
	28731379	642724	267955		SAXMUNDHAM	IP17 3NH	999	0.00	0.00	0.00	0.00	0.00	0.00
	28731380	642706	267934		SAXMUNDHAM	IP17 3NH	999	0.00	0.00	0.00	0.00	0.00	0.00
	28731381	642699	267962		SAXMUNDHAM	IP17 3NH	999	0.00	0.00	0.00	0.00	0.00	0.00
	28731382	642685	267945		SAXMUNDHAM	IP17 3NH	999	0.00	0.00	0.00	0.00	0.00	0.00
	28731383	642668	267954		SAXMUNDHAM	IP17 3NH	999	0.00	0.00	0.00	0.00	0.00	0.00
	28731385	642682	267973		SAXMUNDHAM	IP17 3NH	999	0.00	0.00	0.01	0.00	0.00	0.00
	28731386	642675	267985		SAXMUNDHAM	IP17 3NH	999	0.00	0.00	0.00	0.00	0.00	0.00
	28731389	642913	267828		SAXMUNDHAM	IP17 3NN	999	0.00	0.00	0.00	0.00	0.00	0.01
	28731390	642675	267659		SAXMUNDHAM	IP17 3NG	999	0.00	0.00	0.00	0.00	0.00	0.00
	28731393	642306	267526		SAXMUNDHAM	IP17 3NG	999	0.00	0.00	0.00	0.00	0.00	0.00
	28731395	642715	267680		SAXMUNDHAM	IP17 3NG	999	0.00	0.00	0.00	0.00	0.00	0.00
	28732296	644961	262974		LEISTON	IP16 4AS	999	0.00	0.00	0.00	0.00	0.00	0.00
	28732459	644562	265163		LEISTON	IP16 4RL	999	0.00	0.00	0.00	0.00	0.00	0.00
	28732460	644573	265200		LEISTON	IP16 4RL	999	0.00	0.00	0.00	0.00	0.00	0.00
	28732461	644578	265193		LEISTON	IP16 4RL	999	0.00	0.00	0.00	0.00	0.00	0.00
	28732463	644544	265243		LEISTON	IP16 4RL	999	0.00	0.00	0.00	0.00	0.00	0.00
	28732465	644674	265457		LEISTON	IP16 4RL	999	0.00	0.00	0.00	0.00	0.00	0.00
	28732466	644685	265480		LEISTON	IP16 4RL	999	0.00	0.00	0.00	0.00	0.00	0.00
	28732467	644691	265521		LEISTON	IP16 4RL	999	0.00	0.00	0.01	0.00	0.00	0.00
	28732473	644698	265808		LEISTON	IP16 4RP	999	0.00	-0.02	0.00	0.00	-0.03	0.00
28732474	644563	265204		LEISTON	IP16 4RL	999	0.00	0.00	0.00	0.00	0.00	0.00	
28732479	644898	266147		LEISTON	IP16 4SG	999	0.00	0.00	0.01	0.00	-0.01	0.01	
28732480	644954	266147		LEISTON	IP16 4SG	999	0.00	0.00	0.00	0.00	0.00	0.00	
28732481	644835	266230		LEISTON	IP16 4SG	999	0.00	0.00	0.00	0.00	0.00	0.00	
28732483	644307	266259		LEISTON	IP16 4SF	999	0.00	0.00	-0.01	0.00	0.00	-0.01	
28732487	644942	266197		LEISTON	IP16 4SG	999	0.00	0.00	0.00	0.00	0.00	0.01	
28732488	644994	266133		LEISTON	IP16 4SG	999	0.00	0.00	0.00	0.00	0.00	0.00	
28732489	644117	268046		SAXMUNDHAM	IP17 3BX	999	0.00	0.00	0.00	0.00	0.00	0.00	

Properties	NRD Properties Dataset (within model domain)						SZC - Tidal Breach: Difference in Maximum Flood Velocity (m/s)						
	objectid	bng east	bng north	bldgname	posttown	postcode	mcmcode	200_2030	200_2090	200_2190	1000_2030	1000_2090	1000_2190
Non-Residential	28732905	645102	263217		LEISTON	IP16 4AS	999	0.00	0.00	0.00	0.00	0.00	0.00
	28732927	645907	265799		LEISTON	IP16 4SP	999	0.00	0.00	0.00	0.00	0.00	0.00
	28732928	645908	265781		LEISTON	IP16 4SP	999	0.00	0.00	0.00	0.00	-0.01	0.00
	28732929	645890	265770		LEISTON	IP16 4SP	999	0.00	0.00	0.00	0.00	0.00	0.00
	28732931	645877	265795		LEISTON	IP16 4SP	999	0.00	-0.01	0.00	0.00	-0.04	0.00
	28732932	645877	265779		LEISTON	IP16 4SP	999	0.00	-0.01	0.00	0.00	-0.01	0.00
	28732933	645880	265863		LEISTON	IP16 4SP	999	0.00	0.00	0.00	0.00	0.00	0.00
	28732934	645867	265847		LEISTON	IP16 4SP	999	0.00	0.00	0.00	0.00	0.00	0.00
	28732935	645897	265851		LEISTON	IP16 4SP	999	0.00	-0.01	0.01	0.00	-0.02	0.01
	28732936	645897	265839		LEISTON	IP16 4SP	999	0.00	-0.02	0.01	0.00	-0.04	0.01
	28732944	645036	266124		LEISTON	IP16 4SG	999	0.00	0.00	-0.01	0.00	0.00	0.00
	28732952	645265	266090		LEISTON	IP16 4SN	999	0.00	0.00	-0.01	0.00	0.00	0.01
	28732953	645196	266180		LEISTON	IP16 4SL	999	0.00	0.00	-0.01	0.00	0.00	0.00
	28732954	645200	266194		LEISTON	IP16 4SL	999	0.00	0.00	-0.01	0.00	0.00	0.00
	28733692	647135	262423		LEISTON	IP16 4TT	999	0.00	0.00	-0.01	0.00	0.00	0.00
	28733693	647166	262434		LEISTON	IP16 4TT	999	0.00	0.00	-0.01	0.00	0.00	0.00
	28733694	647171	262423		LEISTON	IP16 4TT	999	0.00	-0.03	0.03	0.00	-0.05	0.01
	28733695	647160	262420		LEISTON	IP16 4TT	999	0.00	0.00	-0.01	0.00	0.00	-0.01
	28733696	647170	262409		LEISTON	IP16 4TT	999	0.00	0.00	-0.01	0.00	0.00	0.00
	28733697	647154	262406		LEISTON	IP16 4TT	999	0.00	0.00	0.00	0.00	0.00	0.00
	28733698	647151	262376		LEISTON	IP16 4TT	999	0.00	0.00	0.00	0.00	0.00	0.00
	28733713	647475	262827		LEISTON	IP16 4UH	999	0.00	0.00	0.00	0.00	0.00	0.00
	28733728	647057	263680		LEISTON	IP16 4UR	999	0.00	0.00	0.00	0.00	0.01	0.00
	28733729	647057	263700		LEISTON	IP16 4UR	999	0.00	0.00	0.00	0.00	0.01	0.00
	29545763	642988	267801		SAXMUNDHAM	IP17 3NW	999	0.00	0.00	0.00	0.00	0.01	0.00
	29545764	642605	267671		SAXMUNDHAM	IP17 3NG	999	0.00	0.00	-0.01	0.00	0.01	0.00
	29832129	646619	265093		LEISTON	IP16 4SP	999	0.00	0.03	0.00	0.00	0.05	0.00
	29832130	646606	265086		LEISTON	IP16 4SP	999	0.00	0.00	-0.01	0.00	0.01	0.00
	29832131	646625	265081		LEISTON	IP16 4SP	999	0.00	0.00	0.00	0.00	0.02	0.00
	29832132	646613	265074		LEISTON	IP16 4SP	999	0.00	0.00	0.00	0.00	0.00	0.00
	29832133	646603	265069		LEISTON	IP16 4SP	999	0.00	0.01	0.00	0.00	0.01	0.00
	29832136	646347	267302		SAXMUNDHAM	IP17 3BY	999	0.00	0.01	0.00	0.00	0.00	0.00
	29832137	646330	267295		SAXMUNDHAM	IP17 3BY	999	0.00	0.01	0.00	0.00	0.01	0.00
	29832139	646342	267274		SAXMUNDHAM	IP17 3BY	999	0.00	0.00	0.00	0.00	0.04	0.00
	29832141	646183	267262		SAXMUNDHAM	IP17 3BY	999	0.00	0.01	0.00	0.00	0.01	0.00
	29832142	646234	267274		SAXMUNDHAM	IP17 3BY	999	0.00	0.03	0.00	0.00	0.05	0.00
	29832143	646231	267283		SAXMUNDHAM	IP17 3BY	999	0.00	0.03	0.00	0.00	0.03	0.00
	29832144	646229	267291		SAXMUNDHAM	IP17 3BY	999	0.00	0.03	0.00	0.00	0.03	0.00
	29832145	646244	267298		SAXMUNDHAM	IP17 3BY	999	0.00	0.03	0.00	0.00	0.03	0.00
	29832146	646256	267263		SAXMUNDHAM	IP17 3BY	999	0.00	0.03	0.00	0.00	0.03	0.00
29832150	646272	267279		SAXMUNDHAM	IP17 3BY	999	0.00	0.03	0.00	0.00	0.03	0.00	
29832152	646264	267305		SAXMUNDHAM	IP17 3BY	999	0.00	0.03	0.00	0.00	0.03	0.00	
29832153	646333	267290		SAXMUNDHAM	IP17 3BY	999	0.00	0.03	0.00	0.00	0.03	0.00	

Properties	NRD Properties Dataset (within model domain)							SZC - Tidal Breach: Difference in Flood Hazard Rating					
	objectid	bng east	bng north	bdg name	post town	post code	mcm code	200_2030	200_2090	200_2190	1000_2030	1000_2090	1000_2190
	2211239	642759	267669	3 STONE COTTAGES	SAXMUNDHAM	IP17 3NG	1	0	0	0	0	0	0
	7063337	642466	267842	1 CAUSEWAY COTTAGES	SAXMUNDHAM	IP17 3NH	1	0	0	0	0	0	0
	7063273	642860	267690	RICHMOND COTTAGE	SAXMUNDHAM	IP17 3NQ	1	0	0	0	0	0	0
	2211220	642753	267669	4 STONE COTTAGES	SAXMUNDHAM	IP17 3NG	1	0	0	0	0	0	0
	2211271	642440	267829	3 CAUSEWAY COTTAGES	SAXMUNDHAM	IP17 3NH	1	0	0	0	0	0	0
	7063304	642454	267836	2 CAUSEWAY COTTAGES	SAXMUNDHAM	IP17 3NH	1	0	0	0	0	0	0
	2211222	642938	267753	FUCHSIA COTTAGE	SAXMUNDHAM	IP17 3NJ	1	0	0	0	0	0	0
	7063285	642749	267669	5 STONE COTTAGES	SAXMUNDHAM	IP17 3NG	1	0	0	0	0	0	0
	7070029	644922	262879	1 ARCHWAY COTTAGES	LEISTON	IP16 4AR	1	0	0	0	0	0	0
	7070503	644960	262963		LEISTON	IP16 4AT	1	0	0	0	0	0	0
	2211266	642426	267822	4 CAUSEWAY COTTAGES	SAXMUNDHAM	IP17 3NH	1	0	0	0	0	0	0
	7070045	644923	262880	2 ARCHWAY COTTAGES	LEISTON	IP16 4AR	1	0	0	0	0	0	0
	7063268	642744	267669	6 STONE COTTAGES	SAXMUNDHAM	IP17 3NG	1	0	0	0	0	0	0
	2211247	642508	267863	THE STONE HOUSE	SAXMUNDHAM	IP17 3NH	1	0	0	0	0	0	0
	7070028	644926	262885	3 ARCHWAY COTTAGES	LEISTON	IP16 4AR	1	0	0	-1	0	0	0
	7070487	644928	262887	4 ARCHWAY COTTAGES	LEISTON	IP16 4AR	1	0	0	-1	0	0	-1
	7063241	642738	267669	7 STONE COTTAGES	SAXMUNDHAM	IP17 3NG	1	0	0	0	0	0	0
	7070507	644931	262891	5 ARCHWAY COTTAGES	LEISTON	IP16 4AR	1	0	0	-1	0	0	-1
	7067914	643062	267801	THE HAVEN	SAXMUNDHAM	IP17 3NW	1	0	0	-1	0	0	0
	7070044	644933	262893	6 ARCHWAY COTTAGES	LEISTON	IP16 4AR	1	0	0	-2	0	0	-1
	7071700	644603	265221	BOBS COTTAGE	LEISTON	IP16 4RL	1	0	0	0	0	0	0
	7070483	644969	262969		LEISTON	IP16 4AT	1	0	0	-2	0	0	0
	7067891	643258	267006	YEW TREE FARM	SAXMUNDHAM	IP17 3NT	1	0	0	0	0	0	0
	7074378	645226	266112	BRIDGE COTTAGE	LEISTON	IP16 4SN	1	0	0	0	0	0	0
	7070486	644939	262898	7 ARCHWAY COTTAGES	LEISTON	IP16 4AR	1	0	0	-2	0	0	0
	2211245	642821	267673	NIL DESPERANDUM	SAXMUNDHAM	IP17 3NG	1	0	0	0	0	0	0
	7070506	644941	262899	8 ARCHWAY COTTAGES	LEISTON	IP16 4AR	1	0	0	-2	0	0	0
	2211226	642864	267704	LAVENDER COTTAGE	SAXMUNDHAM	IP17 3NQ	1	0	0	0	0	0	0
	2211223	642913	267734	CENTRAL HOUSE	SAXMUNDHAM	IP17 3NJ	1	0	0	0	0	0	0
	2211267	642957	267839	THE OLD POST OFFICE	SAXMUNDHAM	IP17 3NN	1	0	0	0	0	0	0
	2211248	642618	267917	MARSH ACRES	SAXMUNDHAM	IP17 3NH	1	0	0	0	0	0	0
	7070485	644944	262904	9 ARCHWAY COTTAGES	LEISTON	IP16 4AR	1	0	0	-2	0	0	0
	7070027	644947	262906	10 ARCHWAY COTTAGES	LEISTON	IP16 4AR	1	0	0	-2	0	0	0
	7063291	642817	267674	2 NIL DESPERANDUM	SAXMUNDHAM	IP17 3NG	1	0	0	0	0	0	0
	2211238	642733	267669	8 STONE COTTAGES	SAXMUNDHAM	IP17 3NG	1	0	0	0	0	0	0
	27287683	643255	267765	SUMMER HOUSE	SAXMUNDHAM	IP17 3NR	1	0	0	-1	0	0	0
	27287664	643229	267777	TWO HOOTS	SAXMUNDHAM	IP17 3NR	1	0	0	0	0	0	0
	7070043	644954	262911	12 ARCHWAY COTTAGES	LEISTON	IP16 4AR	1	0	0	-1	0	0	0
	7070505	644952	262910	11 ARCHWAY COTTAGES	LEISTON	IP16 4AR	1	0	0	-1	0	0	0
	7067970	643687	267812	RECKFORD RUN	SAXMUNDHAM	IP17 3NU	1	0	0	0	0	0	0
	2211249	642946	267839	THE COTTAGE	SAXMUNDHAM	IP17 3NN	1	0	0	0	0	0	0
	7071687	644641	265290	KEEPERS COTTAGE	LEISTON	IP16 4RN	1	0	0	0	0	0	0
	7067889	643952	266229		LEISTON	IP16 4SD	1	0	0	0	0	0	0
	27288179	643277	267753	BEECH HOUSE	SAXMUNDHAM	IP17 3NR	1	0	0	0	0	0	0
	2211241	642929	267742	FERN COTTAGE	SAXMUNDHAM	IP17 3NJ	1	0	0	0	0	0	0
	7063288	642901	267755	CHRISTMAS COTTAGE	SAXMUNDHAM	IP17 3NJ	1	0	0	0	0	0	0
	7063271	642919	267792	HOLLY COTTAGE	SAXMUNDHAM	IP17 3NL	1	0	0	0	0	0	0
	7070026	644956	262917	13 ARCHWAY COTTAGES	LEISTON	IP16 4AR	1	0	0	-1	0	0	0
	2211243	642903	267762	FLINT COTTAGE	SAXMUNDHAM	IP17 3NJ	1	0	0	0	0	0	0
	7063339	642939	267841	1 BELL COTTAGES	SAXMUNDHAM	IP17 3NN	1	0	0	0	0	0	0
	7070484	644959	262919	14 ARCHWAY COTTAGES	LEISTON	IP16 4AR	1	0	0	-1	0	0	0
	2211225	642893	267745	ROSE VILLA	SAXMUNDHAM	IP17 3NJ	1	0	0	0	0	0	0
	2211268	642934	267840	2 BELL COTTAGES	SAXMUNDHAM	IP17 3NN	1	0	0	0	0	0	0
	7070042	644979	262992	2 CARR COTTAGES	LEISTON	IP16 4AS	1	0	0	-1	0	0	0
	2211244	642875	267728	ORCHARD COTTAGE	SAXMUNDHAM	IP17 3NQ	1	0	0	0	0	0	0
	7074395	645207	266131	MELDON	LEISTON	IP16 4SJ	1	0	0	0	0	0	0
	7063305	642982	267846	PHILOU	SAXMUNDHAM	IP17 3NW	1	0	0	0	0	0	0

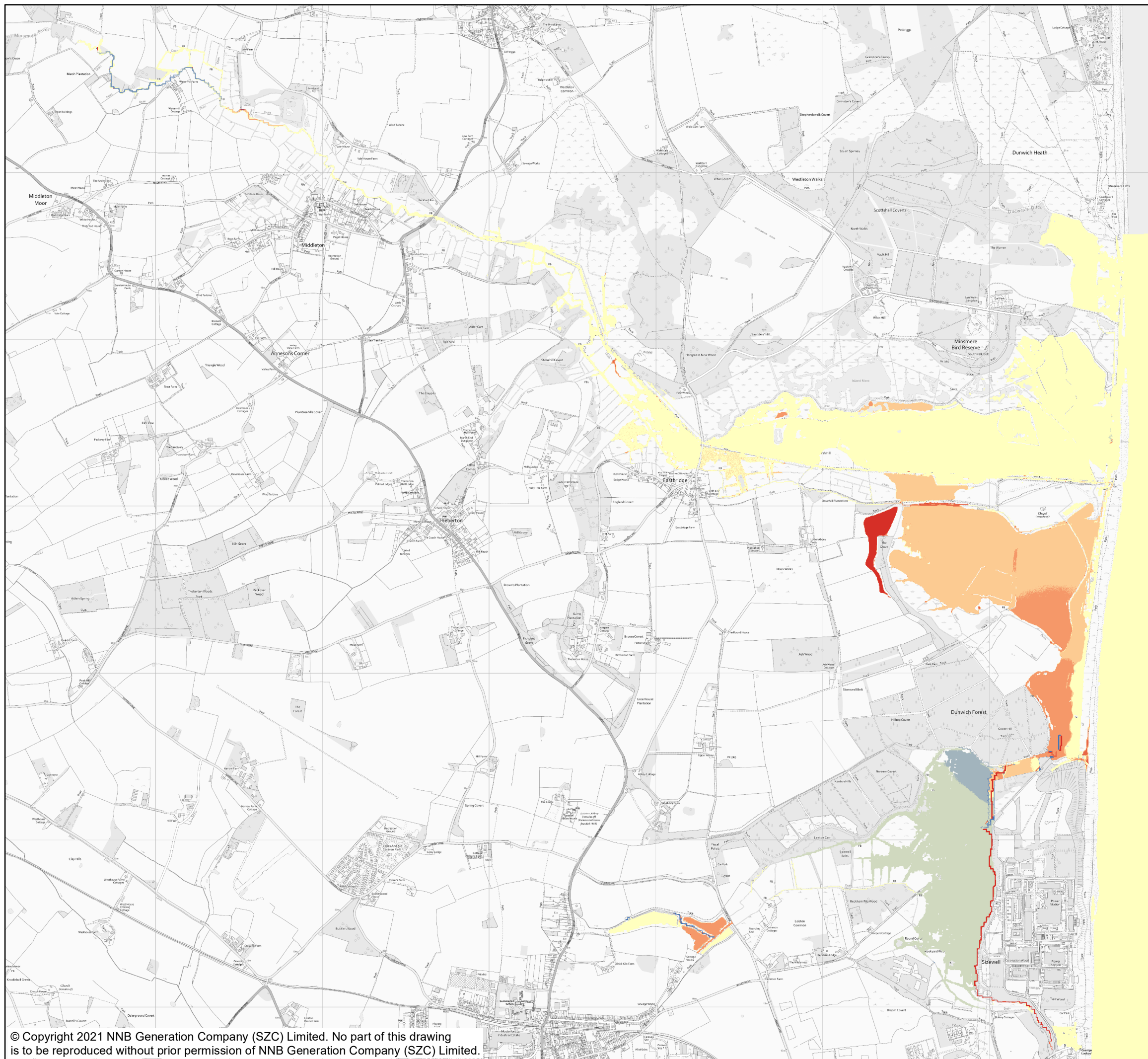
Residential

Properties	NRD Properties Dataset (within model domain)						SZC - Tidal Breach: Difference in Flood Hazard Rating						
	objectid	bng east	bng north	bldgname	posttown	postcode	mcmcode	200_2030	200_2090	200_2190	1000_2030	1000_2090	1000_2190
Residential	7063257	642657	267653	MILL HOUSE	SAXMUNDHAM	IP17 3NG	1	0	0	0	0	0	0
	7067971	643222	268124	FENN BUNGALOW	SAXMUNDHAM	IP17 3NU	1	0	0	0	0	0	0
	7070504	644983	262997	1 CARR COTTAGES	LEISTON	IP16 4AS	1	0	0	-1	0	0	0
	7068218	643122	268174	VALE HOUSE	SAXMUNDHAM	IP17 3NU	1	0	0	0	0	0	0
	7068176	643326	267705	THE OLD RECTORY	SAXMUNDHAM	IP17 3NR	1	0	0	0	0	0	0
	2211242	642912	267782	HEATHER COTTAGE	SAXMUNDHAM	IP17 3NJ	1	0	0	0	0	0	0
	7063289	642876	267734	VINE COTTAGE	SAXMUNDHAM	IP17 3NQ	1	0	0	0	0	0	0
	2211224	642908	267775	LEA COTTAGE	SAXMUNDHAM	IP17 3NJ	1	0	0	0	0	0	0
	14529807	644979	262979	3 CARR COTTAGES	LEISTON	IP16 4AS	1	0	0	0	0	0	0
	2211250	642930	267840	3 BELL COTTAGES	SAXMUNDHAM	IP17 3NN	1	0	0	0	0	0	0
	7072121	644651	265319		LEISTON	IP16 4RN	1	0	0	0	0	0	0
	7072149	644653	265322		LEISTON	IP16 4RN	1	0	0	0	0	0	0
	7068169	643506	267532	RECKFORD HOUSE	SAXMUNDHAM	IP17 3NS	1	0	0	0	0	0	0
	7067895	643511	267495	RECKFORD FARM	SAXMUNDHAM	IP17 3NS	1	0	0	0	0	0	0
	7074355	645028	266137	MERE	LEISTON	IP16 4SG	1	0	0	0	0	0	0
	7068232	643005	267840	FIRTREE COTTAGE	SAXMUNDHAM	IP17 3NW	1	0	0	0	0	0	0
	7068162	643942	266230		LEISTON	IP16 4SD	1	0	0	0	0	0	0
	7067967	643010	267840	EUREKA	SAXMUNDHAM	IP17 3NW	1	0	0	0	0	0	0
	7072171	644393	266181	LUPIN COTTAGE	LEISTON	IP16 4SF	1	0	0	0	0	0	0
	7067984	643038	267837	BRINAN	SAXMUNDHAM	IP17 3NW	1	0	0	0	0	0	0
	7063307	642702	267670	SHEPLANDS	SAXMUNDHAM	IP17 3NG	1	0	0	0	0	0	0
	7073980	645261	266054	ROSE COTTAGE	LEISTON	IP16 4SN	1	0	0	0	0	0	0
	7068146	643942	266235		LEISTON	IP16 4SD	1	0	0	0	0	0	0
	7074371	645024	266140	LABURNUM COTTAGE	LEISTON	IP16 4SG	1	0	0	0	0	0	0
	7067964	643180	267780	OAK HOUSE	SAXMUNDHAM	IP17 3NR	1	0	0	0	0	0	0
	7063272	642850	267740	CLUB COTTAGE	SAXMUNDHAM	IP17 3NQ	1	0	0	0	0	0	0
	7067985	643079	267827	PENNYFIELDS	SAXMUNDHAM	IP17 3NW	1	0	0	0	0	0	0
	7068161	643948	266261	FIELD END	LEISTON	IP16 4SD	1	0	0	0	0	0	0
	7067872	643944	266244	LIME TREE COTTAGE	LEISTON	IP16 4SD	1	0	0	0	0	0	0
	7072167	644680	265807	DRIFT FARM	LEISTON	IP16 4RP	1	0	0	0	0	0	0
	7068191	643335	267737	THE COACH-HOUSE	SAXMUNDHAM	IP17 3NR	1	0	0	0	0	0	0
	7068217	643125	267806	WILLOWMERE	SAXMUNDHAM	IP17 3NP	1	0	0	0	0	0	0
	7072124	644323	266169	HOLLY TREE FARM	LEISTON	IP16 4SF	1	0	0	0	0	0	0
	2213856	647152	262430	HOME FARM	LEISTON	IP16 4TT	1	0	0	0	0	0	0
	7068234	643161	267787	REST HARROW	SAXMUNDHAM	IP17 3NR	1	0	0	0	0	0	0
	7067986	643145	267796	VIRGINIA COTTAGE	SAXMUNDHAM	IP17 3NP	1	0	0	0	0	0	0
	7073963	645257	266096	17 SCHOOL COTTAGES	LEISTON	IP16 4SN	1	0	0	0	0	0	0
	7071703	644926	266156	THE LOOKOUT	LEISTON	IP16 4SG	1	0	0	0	0	0	0
	7068148	643529	267079	FENN FARM	SAXMUNDHAM	IP17 3NT	1	0	0	0	0	0	0
	7068216	643096	267813	ASHER COTTAGE	SAXMUNDHAM	IP17 3NP	1	0	0	0	0	0	0
	7072169	644314	266235	HOLLY LODGE	LEISTON	IP16 4SF	1	0	0	0	0	0	0
	7067969	643106	267808	1 ROSE COTTAGES	SAXMUNDHAM	IP17 3NP	1	0	0	0	0	0	0
	7071692	644906	266162	AUCKLAND BUNGALOW	LEISTON	IP16 4SG	1	0	0	0	0	0	0
	7068233	643101	267810	2 ROSE COTTAGES	SAXMUNDHAM	IP17 3NP	1	0	0	0	0	0	0
	7072147	644682	265445	THE ALDERS	LEISTON	IP16 4RL	1	0	0	0	0	0	0
7073962	645293	266075	MERE COTTAGE	LEISTON	IP16 4SN	1	0	0	0	0	0	0	
7072168	644345	266291	WEST END COTTAGE	LEISTON	IP16 4SF	1	0	0	0	0	0	0	
7072128	644962	266164	HOMELAND	LEISTON	IP16 4SG	1	0	0	0	0	0	0	
7073945	645297	266069	DRIFT END COTTAGE	LEISTON	IP16 4SN	1	0	0	0	0	0	0	
2213882	647496	262775	CORNER HOUSE	LEISTON	IP16 4UH	1	0	0	0	0	0	0	
7073961	645298	266063	LONG DRIFT	LEISTON	IP16 4SN	1	0	0	0	0	0	0	
7072120	644678	265711	FLASH CORNER	LEISTON	IP16 4RL	1	0	0	0	0	0	0	
27123777	645680	263602		LEISTON	IP16 4UP	1	0	0	-1	0	0	0	
7073944	645298	266058	EASTBRIDGE FARM SOUTH	LEISTON	IP16 4SN	1	0	0	0	0	0	0	
7074338	645683	263606		LEISTON	IP16 4UP	1	0	0	-1	0	0	0	
7074377	645265	266082	15 SCHOOL COTTAGES	LEISTON	IP16 4SN	1	0	0	0	0	0	0	

Properties	NRD Properties Dataset (within model domain)						SZC - Tidal Breach: Difference in Flood Hazard Rating						
	objectid	bng east	bng north	bdg name	post town	post code	mcm code	200_2030	200_2090	200_2190	1000_2030	1000_2090	1000_2190
Residential	7067888	643906	266343	THEBERTON HALL COTTAGE	LEISTON	IP16 4SE	1	0	0	0	0	0	0
	7073939	645684	263612		LEISTON	IP16 4UP	1	0	0	-1	0	0	0
	7068147	643952	266471	THEBERTON HALL FARM	LEISTON	IP16 4SE	1	0	0	0	0	0	0
	7072174	644992	266158	IVY COTTAGE	LEISTON	IP16 4SG	1	0	0	0	0	0	0
	7071705	644885	266171	HILLSFOOT COTTAGE	LEISTON	IP16 4SG	1	0	0	0	0	0	0
	7073958	645938	265762	LOWER ABBEY FARM	LEISTON	IP16 4SP	1	0	0	0	0	0	0
	2213863	647496	262791	GAP HOUSE	LEISTON	IP16 4UH	1	0	0	0	0	0	0
	7071693	644462	266116	EADES FARMHOUSE	LEISTON	IP16 4SF	1	0	0	0	0	0	0
	7072123	644359	266271	LONG ACRE	LEISTON	IP16 4SF	1	0	0	0	0	0	0
	2213862	647488	262828	OCEAN COTTAGE	LEISTON	IP16 4UH	1	0	0	0	0	0	0
	7071701	644674	265852	2 WOODVIEW	LEISTON	IP16 4RP	1	0	0	0	0	0	0
	7076711	647488	262835	THE MOORINGS	LEISTON	IP16 4UH	1	0	0	0	0	0	0
	7076696	647488	262822	WOODBINE COTTAGE	LEISTON	IP16 4UH	1	0	0	0	0	0	0
	7073964	645170	266694	FOUR WINDS	LEISTON	IP16 4SL	1	0	0	0	0	0	0
	7071689	644674	265857	1 WOODVIEW	LEISTON	IP16 4RP	1	0	0	0	0	0	0
	7074360	645328	266003	BOUNDARY COTTAGE	LEISTON	IP16 4SN	1	0	0	0	0	0	0
	7076695	647486	262841	NORTH COTTAGE	LEISTON	IP16 4UH	1	0	0	0	0	0	0
	7072118	644642	265703		LEISTON	IP16 4RW	1	0	0	0	0	0	0
	7074353	645098	266153	1 CHAPEL COTTAGES	LEISTON	IP16 4SH	1	0	0	0	0	0	0
	7074370	645093	266146	2 CHAPEL COTTAGES	LEISTON	IP16 4SH	1	0	0	0	0	0	0
	7073981	645225	266169	OLD THATCHED COTTAGE	LEISTON	IP16 4SL	1	0	0	0	0	0	0
	7072126	644377	266263	THE WILLOWS	LEISTON	IP16 4SF	1	0	0	0	0	0	0
	7072173	644858	266192	2 NEW COTTAGES	LEISTON	IP16 4SQ	1	0	0	0	0	0	0
	7074354	645080	266166	OLD CHAPEL	LEISTON	IP16 4SG	1	0	0	0	0	0	0
	7074379	645211	266180	REDHOUSE FARM	LEISTON	IP16 4SL	1	0	0	0	0	0	0
	7071691	644932	266197	SWEETBRIAR COTTAGE	LEISTON	IP16 4SG	1	0	0	0	0	0	0
	7071690	644861	266197	1 NEW COTTAGES	LEISTON	IP16 4SQ	1	0	0	0	0	0	0
	2213846	647454	262844	WHY WORRY	LEISTON	IP16 4UH	1	0	0	0	0	0	0
7072129	644894	266201	MARSH COTTAGE	LEISTON	IP16 4SG	1	0	0	0	0	0	0	
7072175	644881	266208	2 HEATH VIEW	LEISTON	IP16 4SG	1	0	0	0	0	0	0	
7071704	644876	266210	1 HEATH VIEW	LEISTON	IP16 4SG	1	0	0	0	0	0	0	
7076694	647023	262961	1 ROSERY COTTAGES	LEISTON	IP16 4UJ	1	-1	0	0	-2	0	0	
7072172	644854	266241	LLAMEDOS	LEISTON	IP16 4SG	1	0	0	0	0	0	0	
2213858	647031	262964	2 ROSERY COTTAGES	LEISTON	IP16 4UJ	1	-1	0	0	-1	0	0	
Non-Residential	2213861	647511	262863		LEISTON	IP16 4UH	21	0	0	0	0	0	0
	7067874	643910	266489		LEISTON	IP16 4SE	21	0	0	0	0	0	0
	7067968	643056	267826		SAXMUNDHAM	IP17 3NW	21	0	0	0	0	0	0
	11946772	642926	267765		SAXMUNDHAM	IP17 3NJ	216	0	0	0	0	0	0
	7074396	645250	266165		LEISTON	IP16 4SN	234	0	0	0	0	0	0
	7076709	647395	262709		LEISTON	IP16 4UD	234	0	0	-1	0	-1	0
	2211269	642911	267850		SAXMUNDHAM	IP17 3NN	511	0	0	0	0	0	0
	7067898	643002	267802		SAXMUNDHAM	IP17 3NW	610	0	0	0	0	0	0
	2213845	647541	262748		LEISTON	IP16 4UH	651	0	0	0	0	0	0
	720678	645144	263193		LEISTON	IP16 4AS	840	0	0	0	0	0	0
	7068192	643213	267798		SAXMUNDHAM	IP17 3NR	840	0	0	0	0	0	0
	11946782	642942	267823		SAXMUNDHAM	IP17 3NN	840	0	0	0	0	0	0
	26133484	647522	262865		LEISTON	IP16 4UH	920	0	0	0	0	-1	0
	103801	643541	267519		SAXMUNDHAM	IP17 3NS	999	0	0	0	0	0	0
	103802	643516	267504		SAXMUNDHAM	IP17 3NS	999	0	0	0	0	0	0
	103803	643521	267512		SAXMUNDHAM	IP17 3NS	999	0	0	0	0	0	0
	619220	643550	267520		SAXMUNDHAM	IP17 3NS	999	0	0	0	0	0	0
	664296	643928	266499		LEISTON	IP16 4SE	999	0	0	0	0	0	0
	664297	643254	266993		SAXMUNDHAM	IP17 3NT	999	0	0	0	0	0	0
	664298	643979	266560		LEISTON	IP16 4SD	999	0	0	0	0	0	0
	664299	643527	267052		SAXMUNDHAM	IP17 3NT	999	0	0	0	0	0	0
	664305	643557	267407		SAXMUNDHAM	IP17 3NS	999	0	0	0	0	0	0

Properties	NRD Properties Dataset (within model domain)						SZC - Tidal Breach: Difference in Flood Hazard Rating						
	objectid	bng east	bng north	bldgname	posttown	postcode	mcmcode	200_2030	200_2090	200_2190	1000_2030	1000_2090	1000_2190
	664309	643191	267778		SAXMUNDHAM	IP17 3NR	999	0	0	0	0	0	0
	664310	643356	267698		SAXMUNDHAM	IP17 3NR	999	0	0	0	0	0	0
	664311	643006	267850		SAXMUNDHAM	IP17 3NW	999	0	0	0	0	0	0
	664312	643060	267842		SAXMUNDHAM	IP17 3NW	999	0	0	0	0	0	0
	664319	643095	268194		SAXMUNDHAM	IP17 3NU	999	0	0	0	0	0	0
	664326	643250	268156		SAXMUNDHAM	IP17 3EL	999	0	0	0	0	0	0
	664329	643096	268207		SAXMUNDHAM	IP17 3NU	999	0	0	0	0	0	0
	664330	643983	268318		SAXMUNDHAM	IP17 3BE	999	0	0	0	0	0	0
	27664764	643263	267738		SAXMUNDHAM	IP17 3NR	999	0	0	0	0	0	0
	27664765	643218	267762		SAXMUNDHAM	IP17 3NR	999	0	0	0	0	0	0
	27798654	647145	263815		LEISTON	IP16 4UR	999	0	0	-4	0	0	-4
	27798655	647043	263574		LEISTON	IP16 4UR	999	0	0	0	0	0	0
	28354364	644406	266482		LEISTON	IP16 4SF	999	0	0	0	0	0	0
	28354365	644383	266489		LEISTON	IP16 4SF	999	0	0	0	0	0	0
	28354366	644372	266492		LEISTON	IP16 4SF	999	0	0	0	0	0	0
	28354367	644394	266485		LEISTON	IP16 4SF	999	0	0	0	0	0	0
	28354378	645015	262978		LEISTON	IP16 4AS	999	0	0	-1	0	0	0
	28448610	642776	267724		SAXMUNDHAM	IP17 3NQ	999	0	0	0	0	0	0
	28448625	643524	267058		SAXMUNDHAM	IP17 3NT	999	0	0	0	0	0	0
	28448626	643419	267710		SAXMUNDHAM	IP17 3NR	999	0	0	0	0	0	0
	28448646	645869	265828		LEISTON	IP16 4SP	999	0	0	0	0	0	0
	28448649	645266	266159		LEISTON	IP16 4SN	999	0	0	-1	0	0	0
	28449238	647125	263849		LEISTON	IP16 4UR	999	0	0	-4	0	0	-4
	28449796	645140	263207		LEISTON	IP16 4AS	999	0	0	0	0	0	0
	28731359	642477	267577		SAXMUNDHAM	IP17 3NG	999	0	0	0	0	0	0
	28731365	642658	267663		SAXMUNDHAM	IP17 3NG	999	0	0	0	0	0	0
	28731367	642684	267659		SAXMUNDHAM	IP17 3NG	999	0	0	0	0	0	0
	28731368	642680	267675		SAXMUNDHAM	IP17 3NG	999	0	0	0	0	0	0
	28731379	642724	267955		SAXMUNDHAM	IP17 3NH	999	0	0	0	0	0	0
	28731380	642706	267934		SAXMUNDHAM	IP17 3NH	999	0	0	0	0	0	0
	28731381	642699	267962		SAXMUNDHAM	IP17 3NH	999	0	0	0	0	0	0
	28731382	642685	267945		SAXMUNDHAM	IP17 3NH	999	0	0	-1	0	0	0
	28731383	642668	267954		SAXMUNDHAM	IP17 3NH	999	0	0	0	0	0	0
	28731385	642682	267973		SAXMUNDHAM	IP17 3NH	999	0	0	0	0	0	0
	28731386	642675	267985		SAXMUNDHAM	IP17 3NH	999	0	0	0	0	0	0
	28731389	642913	267828		SAXMUNDHAM	IP17 3NN	999	0	0	0	0	0	0
	28731390	642675	267659		SAXMUNDHAM	IP17 3NG	999	0	0	0	0	0	0
	28731393	642306	267526		SAXMUNDHAM	IP17 3NG	999	0	0	0	0	0	0
	28731395	642715	267680		SAXMUNDHAM	IP17 3NG	999	0	0	0	0	0	0
	28732296	644961	262974		LEISTON	IP16 4AS	999	0	0	-1	0	0	0
	28732459	644562	265163		LEISTON	IP16 4RL	999	0	0	0	0	0	0
	28732460	644573	265200		LEISTON	IP16 4RL	999	0	0	0	0	0	0
	28732461	644578	265193		LEISTON	IP16 4RL	999	0	0	0	0	0	0
	28732463	644544	265243		LEISTON	IP16 4RL	999	0	0	0	0	0	0
	28732465	644674	265457		LEISTON	IP16 4RL	999	0	0	0	0	0	0
	28732466	644685	265480		LEISTON	IP16 4RL	999	0	0	0	0	0	0
	28732467	644691	265521		LEISTON	IP16 4RL	999	0	0	0	0	0	0
	28732473	644698	265808		LEISTON	IP16 4RP	999	0	0	0	0	0	0
	28732474	644563	265204		LEISTON	IP16 4RL	999	0	0	0	0	0	0
	28732479	644898	266147		LEISTON	IP16 4SG	999	0	0	0	0	0	0
	28732480	644954	266147		LEISTON	IP16 4SG	999	0	0	0	0	0	0
	28732481	644835	266230		LEISTON	IP16 4SG	999	0	0	0	1	0	0
	28732483	644307	266259		LEISTON	IP16 4SF	999	0	0	0	0	0	0
	28732487	644942	266197		LEISTON	IP16 4SG	999	0	0	0	0	0	0
	28732488	644994	266133		LEISTON	IP16 4SG	999	0	0	0	0	0	0
	28732489	644117	268046		SAXMUNDHAM	IP17 3BX	999	0	0	0	0	0	0

Properties	NRD Properties Dataset (within model domain)							SZC - Tidal Breach: Difference in Flood Hazard Rating					
	objectid	bng east	bng north	bldgname	posttown	postcode	mcmcode	200_2030	200_2090	200_2190	1000_2030	1000_2090	1000_2190
Non-Residential	28732905	645102	263217		LEISTON	IP16 4AS	999	0	0	0	0	0	0
	28732927	645907	265799		LEISTON	IP16 4SP	999	0	0	0	0	0	0
	28732928	645908	265781		LEISTON	IP16 4SP	999	0	0	0	0	0	0
	28732929	645890	265770		LEISTON	IP16 4SP	999	0	0	0	0	0	0
	28732931	645877	265795		LEISTON	IP16 4SP	999	0	0	0	0	0	0
	28732932	645877	265779		LEISTON	IP16 4SP	999	0	0	0	0	0	0
	28732933	645880	265863		LEISTON	IP16 4SP	999	0	0	0	0	0	0
	28732934	645867	265847		LEISTON	IP16 4SP	999	0	0	0	0	0	0
	28732935	645897	265851		LEISTON	IP16 4SP	999	0	0	0	0	0	0
	28732936	645897	265839		LEISTON	IP16 4SP	999	0	0	0	0	0	0
	28732944	645036	266124		LEISTON	IP16 4SG	999	0	0	0	0	0	0
	28732952	645265	266090		LEISTON	IP16 4SN	999	0	0	0	0	0	0
	28732953	645196	266180		LEISTON	IP16 4SL	999	0	0	0	0	0	0
	28732954	645200	266194		LEISTON	IP16 4SL	999	0	0	0	0	0	0
	28733692	647135	262423		LEISTON	IP16 4TT	999	0	0	-2	0	0	0
	28733693	647166	262434		LEISTON	IP16 4TT	999	0	0	0	0	0	0
	28733694	647171	262423		LEISTON	IP16 4TT	999	0	0	0	0	0	0
	28733695	647160	262420		LEISTON	IP16 4TT	999	0	0	0	0	0	0
	28733696	647170	262409		LEISTON	IP16 4TT	999	0	0	0	0	0	0
	28733697	647154	262406		LEISTON	IP16 4TT	999	0	0	0	0	0	0
	28733698	647151	262376		LEISTON	IP16 4TT	999	0	0	0	0	0	-1
	28733713	647475	262827		LEISTON	IP16 4UH	999	0	0	0	0	0	0
	28733728	647057	263680		LEISTON	IP16 4UR	999	0	0	0	0	0	0
	28733729	647057	263700		LEISTON	IP16 4UR	999	0	0	0	0	0	0
	29545763	642988	267801		SAXMUNDHAM	IP17 3NW	999	0	0	0	0	0	0
	29545764	642605	267671		SAXMUNDHAM	IP17 3NG	999	0	0	0	0	0	0
	29832129	646619	265093		LEISTON	IP16 4SP	999	0	0	0	0	0	0
	29832130	646606	265086		LEISTON	IP16 4SP	999	0	0	0	0	0	0
	29832131	646625	265081		LEISTON	IP16 4SP	999	0	0	0	0	0	0
	29832132	646613	265074		LEISTON	IP16 4SP	999	0	0	0	0	0	0
	29832133	646603	265069		LEISTON	IP16 4SP	999	0	0	0	0	0	0
	29832136	646347	267302		SAXMUNDHAM	IP17 3BY	999	0	0	0	0	0	0
	29832137	646330	267295		SAXMUNDHAM	IP17 3BY	999	0	0	0	0	0	0
	29832139	646342	267274		SAXMUNDHAM	IP17 3BY	999	0	0	0	0	0	0
	29832141	646183	267262		SAXMUNDHAM	IP17 3BY	999	0	0	0	0	0	0
	29832142	646234	267274		SAXMUNDHAM	IP17 3BY	999	0	0	0	0	0	0
	29832143	646231	267283		SAXMUNDHAM	IP17 3BY	999	0	0	0	0	0	0
	29832144	646229	267291		SAXMUNDHAM	IP17 3BY	999	0	0	0	0	0	0
	29832145	646244	267298		SAXMUNDHAM	IP17 3BY	999	0	0	0	0	0	0
	29832146	646256	267263		SAXMUNDHAM	IP17 3BY	999	0	0	0	0	0	0
	29832150	646272	267279		SAXMUNDHAM	IP17 3BY	999	0	0	0	0	0	0
	29832152	646264	267305		SAXMUNDHAM	IP17 3BY	999	0	0	0	0	0	0
	29832153	646333	267290		SAXMUNDHAM	IP17 3BY	999	0	0	0	0	0	0



NOTES

KEY

FLOOD DEPTH DIFFERENCE (m)

- 0.3 - 2.5
- 0.1 - 0.3
- 0.03 - 0.1
- 0.01 - 0.03
- 0
- 0.03 - -0.01
- 0.1 - -0.03
- 0.3 - -0.1
- 0.6 - -0.3

Minsmere Haven

Minsmere Haven

NOT PROTECTIVELY MARKED

COPYRIGHT
 Reproduced from Ordnance Survey map with the permission of Ordnance Survey on behalf of the controller of Her Majesty's Stationery Office © Crown Copyright (2019). All Rights reserved. NNB GenCo 0100060408.

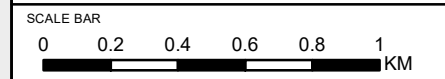


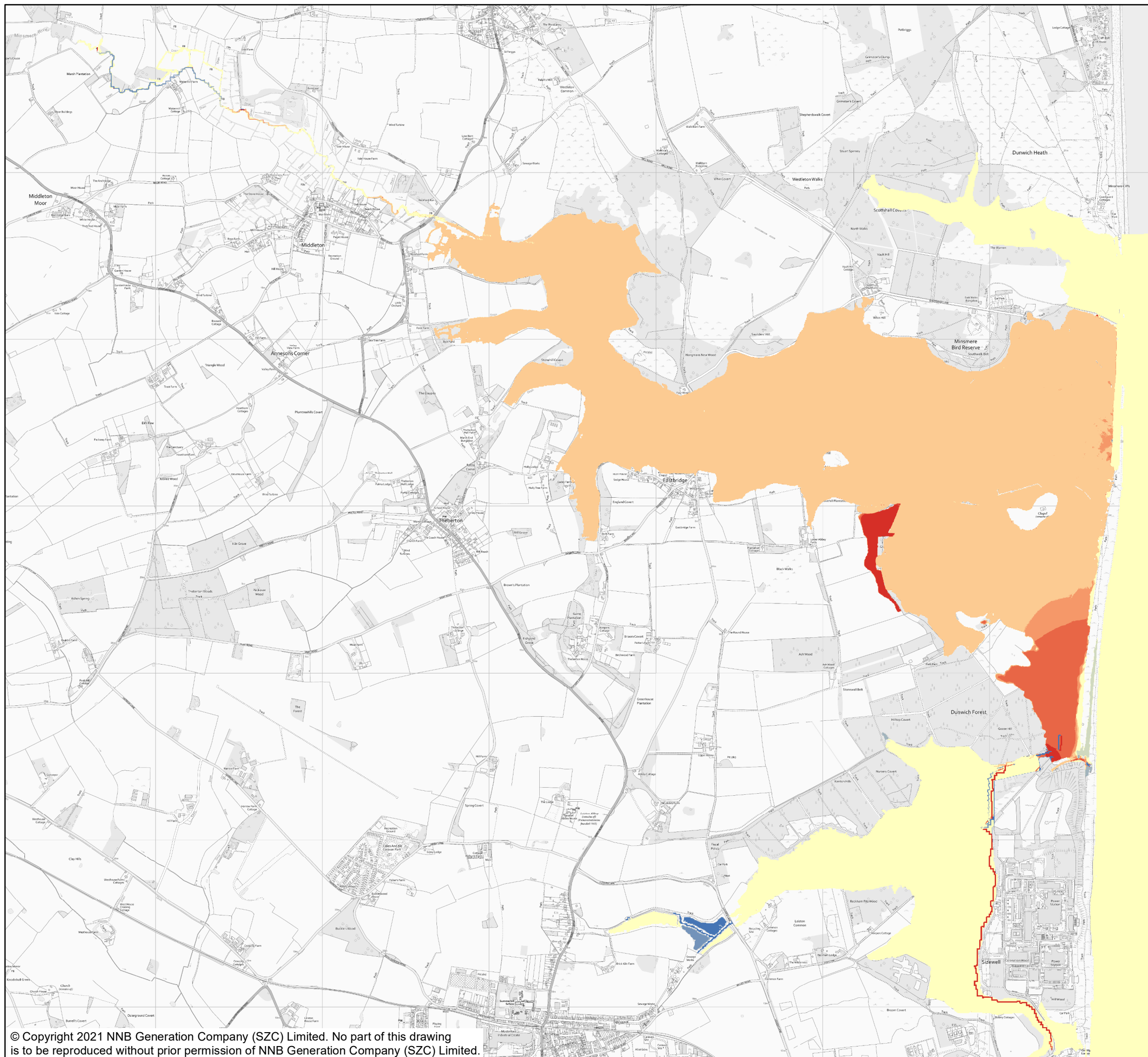
DOCUMENT:
 SIZEWELL C
 FLOOD RISK ASSESSMENT ADDENDUM
 COASTAL MODELLING RESULTS

DRAWING TITLE:
 DIFFERENCE IN FLOOD DEPTH 200-YEAR
 COASTAL INUNDATION EVENT 2030 EPOCH

DRAWING NO:
 FIGURE C.1

DATE: JAN 2021	DRAWN: E.H.	SCALE: 1:22,500 @A3	REVISION: 2.0
--------------------------	-----------------------	-------------------------------	-------------------------





NOTES

KEY

FLOOD DEPTH DIFFERENCE (m)

- 0.3 - 2.5
- 0.1 - 0.3
- 0.03 - 0.1
- 0.01 - 0.03
- 0
- 0.03 - -0.01
- 0.1 - -0.03
- 0.3 - -0.1
- 0.6 - -0.3

Minsmere Haven

Minsmere Haven

NOT PROTECTIVELY MARKED

COPYRIGHT
 Reproduced from Ordnance Survey map with the permission of Ordnance Survey on behalf of the controller of Her Majesty's Stationery Office © Crown Copyright (2019). All Rights reserved. NNB GenCo 0100060408.

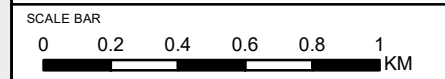


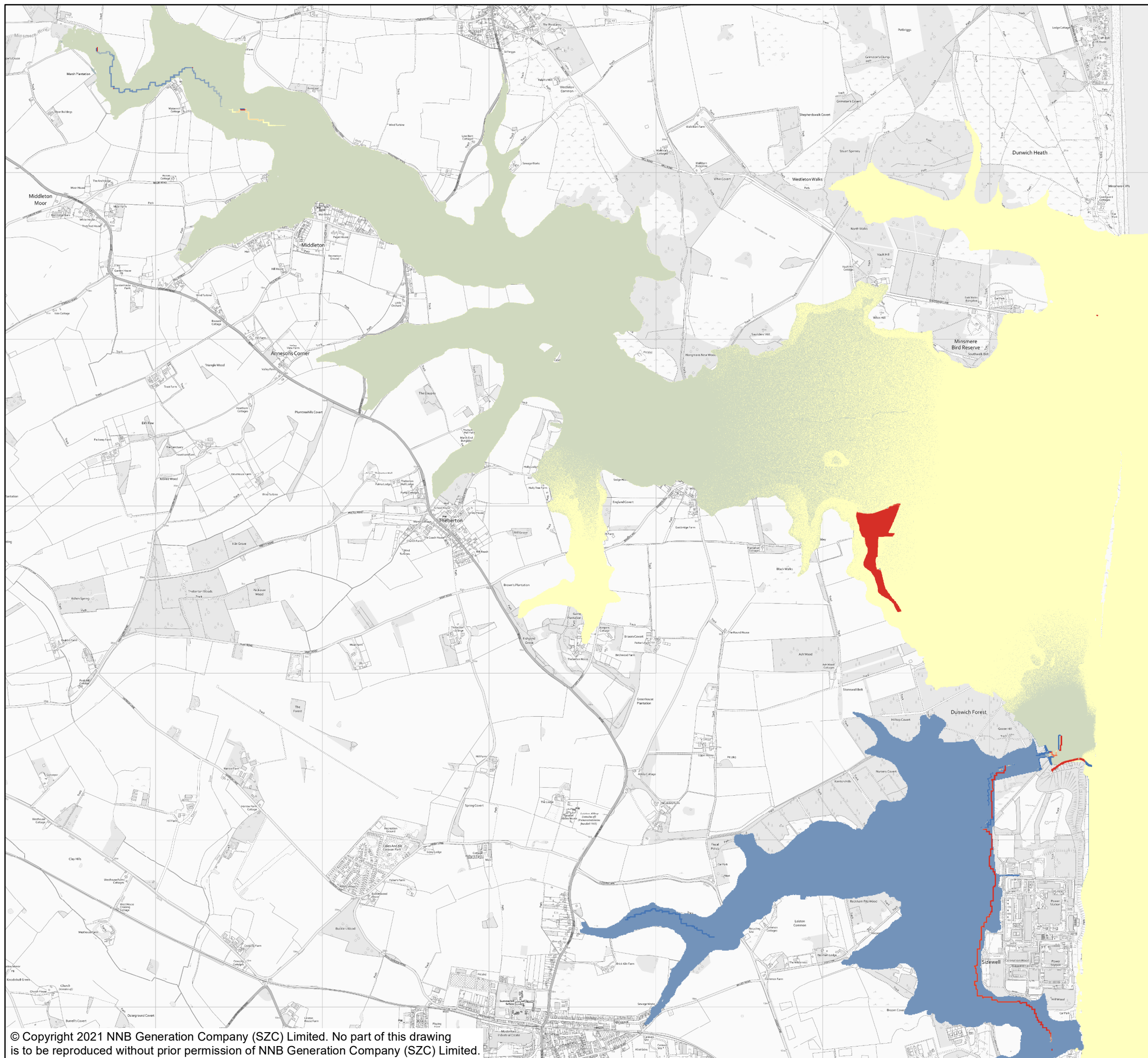
DOCUMENT:
 SIZEWELL C
 FLOOD RISK ASSESSMENT ADDENDUM
 COASTAL MODELLING RESULTS

DRAWING TITLE:
 DIFFERENCE IN FLOOD DEPTH 200-YEAR
 COASTAL INUNDATION EVENT 2090 EPOCH

DRAWING NO:
 FIGURE C.2

DATE: JAN 2021	DRAWN: E.H.	SCALE: 1:22,500 @A3	REVISION: 2.0
--------------------------	-----------------------	-------------------------------	-------------------------





NOTES

KEY

FLOOD DEPTH DIFFERENCE (m)

- 0.3 - 2.5
- 0.1 - 0.3
- 0.03 - 0.1
- 0.01 - 0.03
- 0
- 0.03 - -0.01
- 0.1 - -0.03
- 0.3 - -0.1
- 6 - -0.3

NOT PROTECTIVELY MARKED

COPYRIGHT
 Reproduced from Ordnance Survey map with the permission of Ordnance Survey on behalf of the controller of Her Majesty's Stationery Office © Crown Copyright (2019). All Rights reserved. NNB GenCo 0100060408.

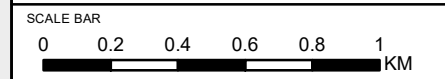


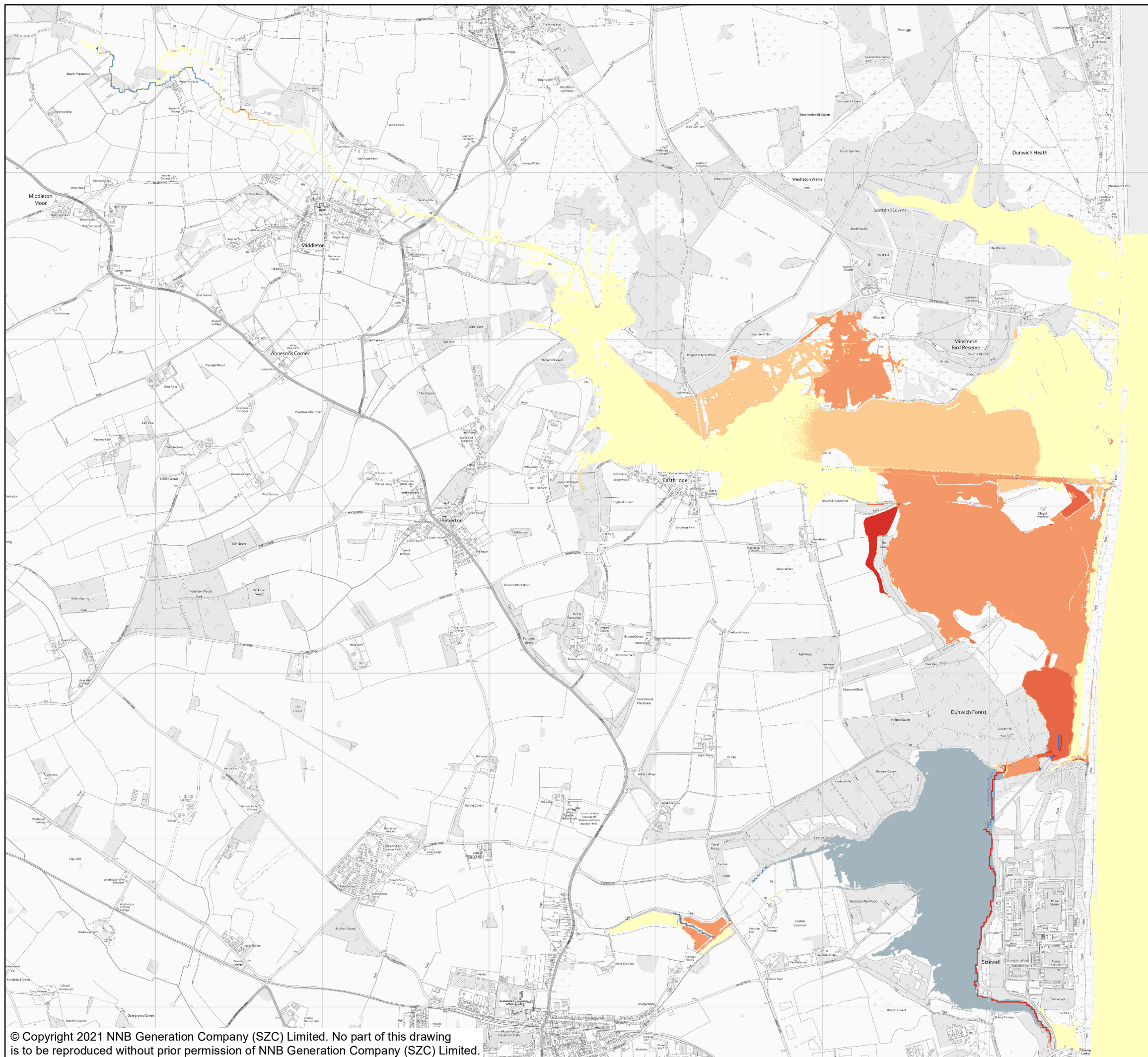
DOCUMENT:
 SIZEWELL C
 FLOOD RISK ASSESSMENT ADDENDUM
 COASTAL MODELLING RESULTS

DRAWING TITLE:
 DIFFERENCE IN FLOOD DEPTH 200-YEAR
 COASTAL INUNDATION EVENT 2190 EPOCH

DRAWING NO:
 FIGURE C.3

DATE: JAN 2021	DRAWN: E.H.	SCALE: 1:22,500 @A3	REVISION: 2.0
--------------------------	-----------------------	-------------------------------	-------------------------





NOTES

KEY

FLOOD DEPTH DIFFERENCE (m)

- 0.3 - 2.5
- 0.1 - 0.3
- 0.03 - 0.1
- 0.01 - 0.03
- 0
- 0.03 - -0.01
- 0.1 - -0.03
- 0.3 - -0.1
- 6 - -0.3

NOT PROTECTIVELY MARKED

COPYRIGHT
 Reproduced from Ordnance Survey map with the permission of Ordnance Survey on behalf of the controller of Her Majesty's Stationary Office © Crown Copyright (2019). All Rights reserved. NNB GenCo 0100060408.

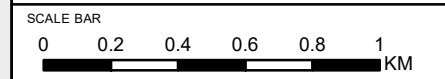


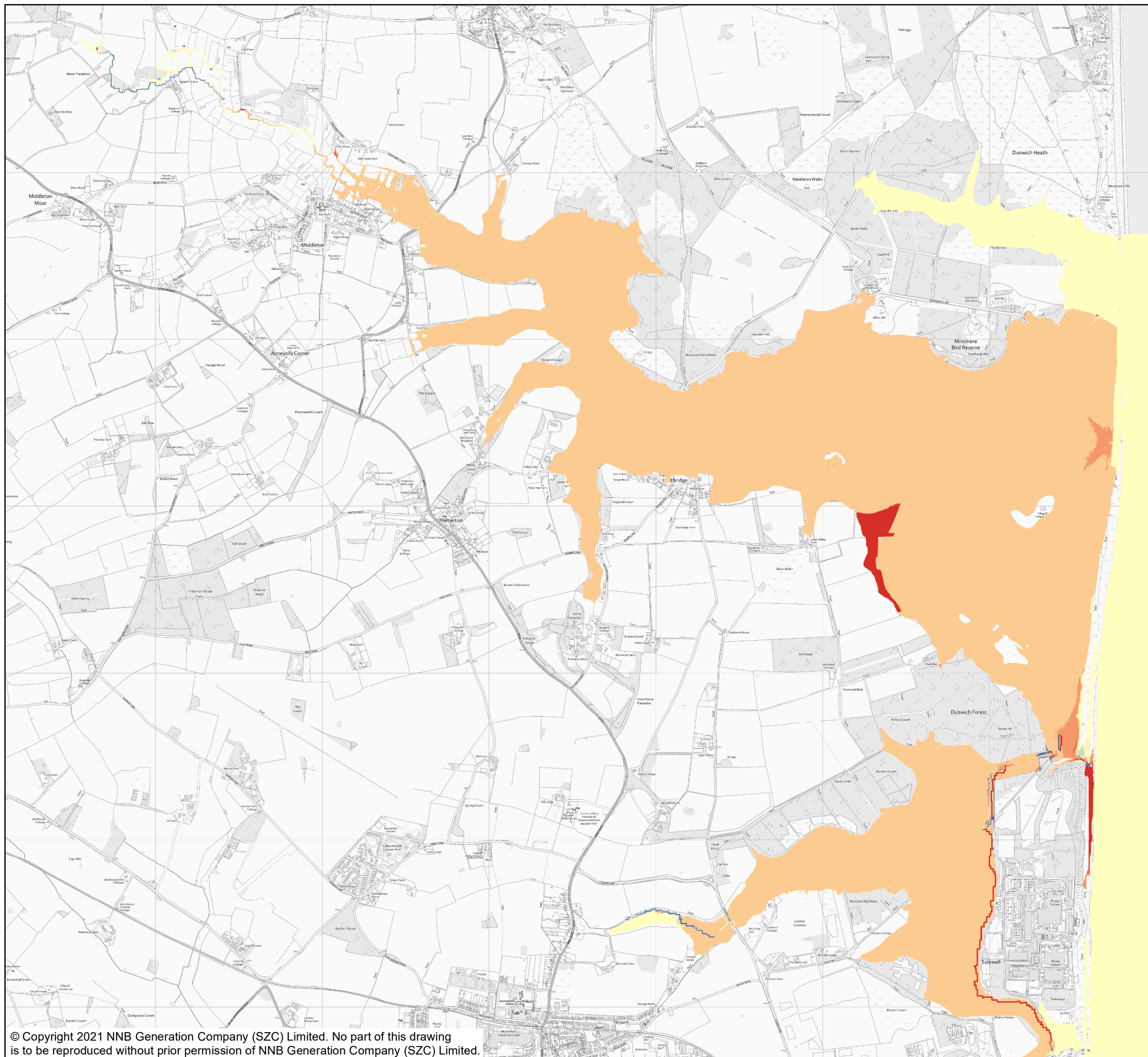
DOCUMENT:
 SIZEWELL C
 FLOOD RISK ASSESSMENT ADDENDUM
 COASTAL MODELLING RESULTS

DRAWING TITLE:
 DIFFERENCE IN FLOOD DEPTH 1000-YEAR
 COASTAL INUNDATION EVENT 2030 EPOCH

DRAWING NO:
 FIGURE C.4

DATE: JAN 2021	DRAWN: E.H.	SCALE: 1:22,500 @A3	REVISION: 2.0
--------------------------	-----------------------	-------------------------------	-------------------------





NOTES

KEY

FLOOD DEPTH DIFFERENCE (m)

- 0.3 - 2.5
- 0.1 - 0.3
- 0.03 - 0.1
- 0.01 - 0.03
- 0
- 0.03 - -0.01
- 0.1 - -0.03
- 0.3 - -0.1
- 0.6 - -0.3

NOT PROTECTIVELY MARKED

COPYRIGHT
 Reproduced from Ordnance Survey map with the permission of Ordnance Survey on behalf of the controller of Her Majesty's Stationery Office © Crown Copyright (2019). All Rights reserved. NNB GenCo 0100060408.

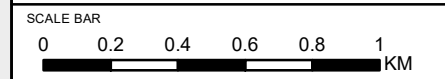


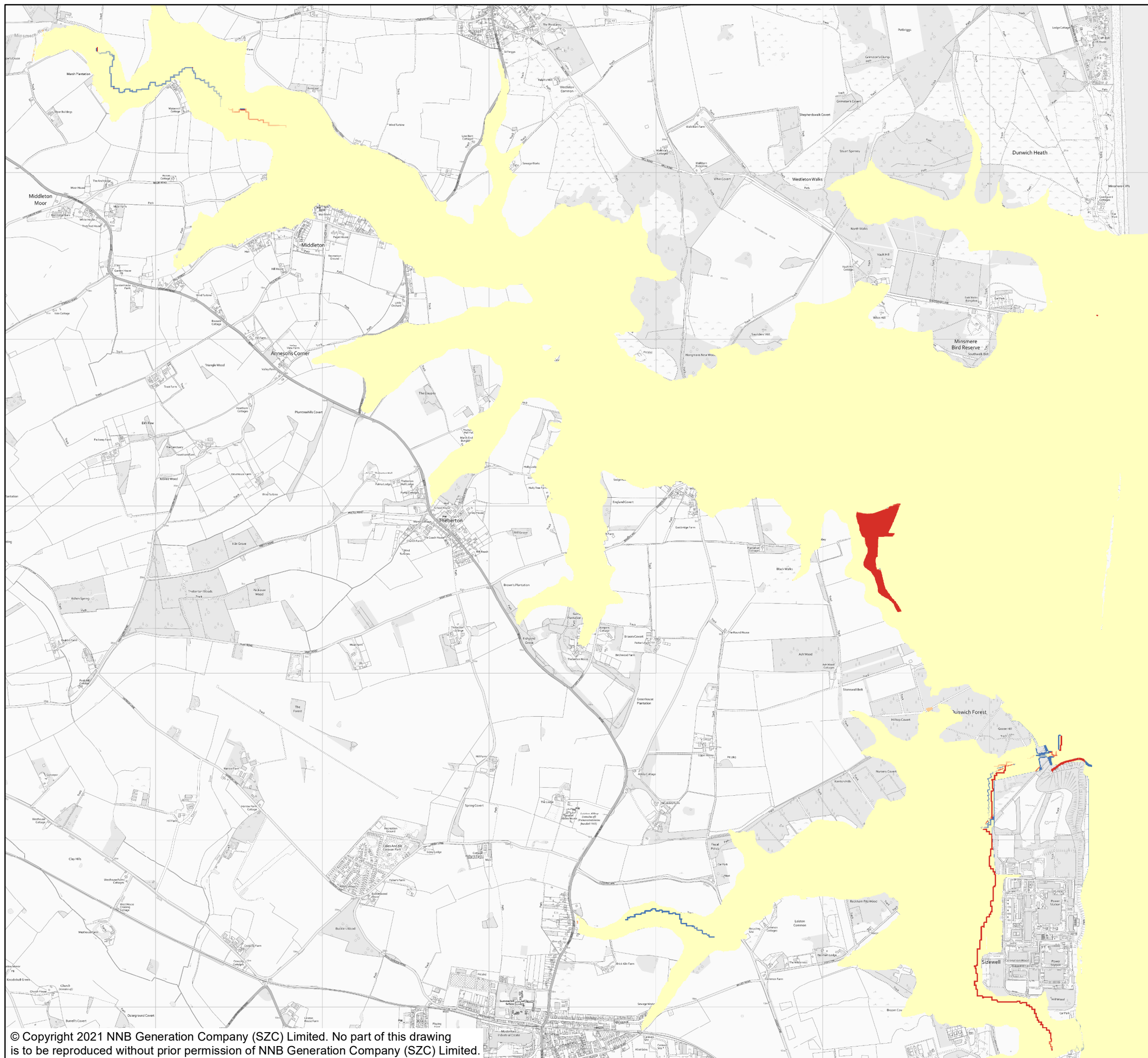
DOCUMENT:
 SIZEWELL C
 FLOOD RISK ASSESSMENT ADDENDUM
 COASTAL MODELLING RESULTS

DRAWING TITLE:
 DIFFERENCE IN FLOOD DEPTH 1000-YEAR
 COASTAL INUNDATION EVENT 2090 EPOCH

DRAWING NO:
 FIGURE C.5

DATE: JAN 2021 **DRAWN:** E.H. **SCALE:** 1:22,500 @A3 **REVISION:** 2.0





NOTES

KEY

FLOOD DEPTH DIFFERENCE (m)

- 0.3 - 2.5
- 0.1 - 0.3
- 0.03 - 0.1
- 0.01 - 0.03
- 0
- 0.03 - -0.01
- 0.1 - -0.03
- 0.3 - -0.1
- 6 - -0.3

Minsmere Haven

Minsmere Haven

NOT PROTECTIVELY MARKED

COPYRIGHT
 Reproduced from Ordnance Survey map with the permission of Ordnance Survey on behalf of the controller of Her Majesty's Stationary Office © Crown Copyright (2019). All Rights reserved. NNB GenCo 0100060408.

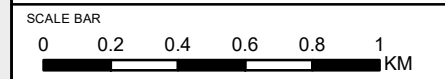


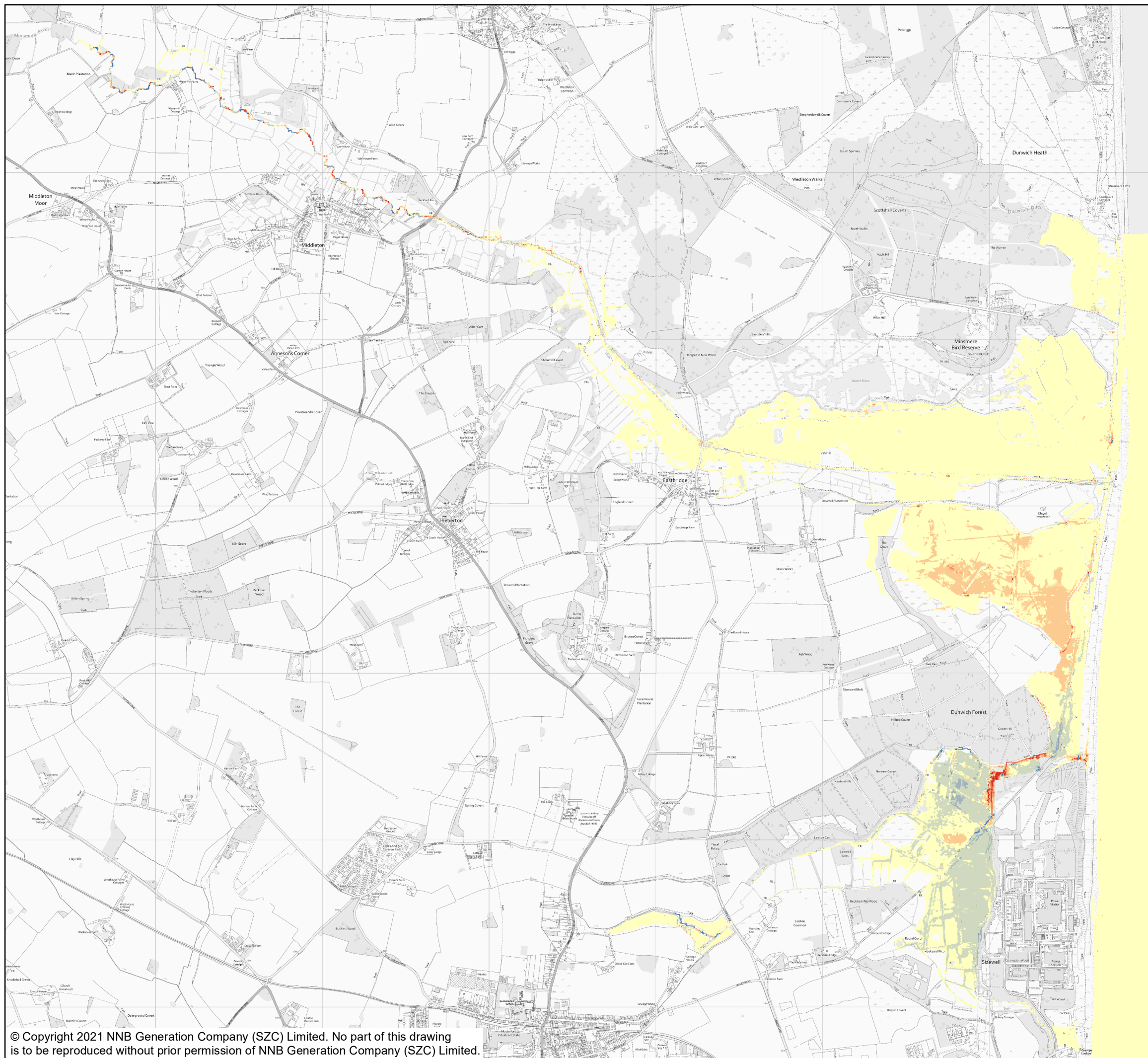
DOCUMENT:
 SIZEWELL C
 FLOOD RISK ASSESSMENT ADDENDUM
 COASTAL MODELLING RESULTS

DRAWING TITLE:
 DIFFERENCE IN FLOOD DEPTH 1000-YEAR
 COASTAL INUNDATION EVENT 2190 EPOCH

DRAWING NO:
 FIGURE C.6

DATE: JAN 2021	DRAWN: E.H.	SCALE: 1:22,500 @A3	REVISION: 2.0
--------------------------	-----------------------	-------------------------------	-------------------------





NOTES

KEY
FLOOD VELOCITY DIFFERENCE (M/S)

- 0.15 - 2
- 0.1 - 0.15
- 0.05 - 0.1
- 0.01 - 0.05
- 0
- 0.05 - -0.01
- 0.01 - -0.05
- 0.15 - -0.1
- 2.5 - -0.15

NOT PROTECTIVELY MARKED

COPYRIGHT
Reproduced from Ordnance Survey map with the permission of Ordnance Survey on behalf of the controller of Her Majesty's Stationery Office © Crown Copyright (2019). All Rights reserved. NNB GenCo 0100060408.

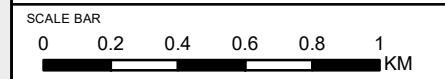


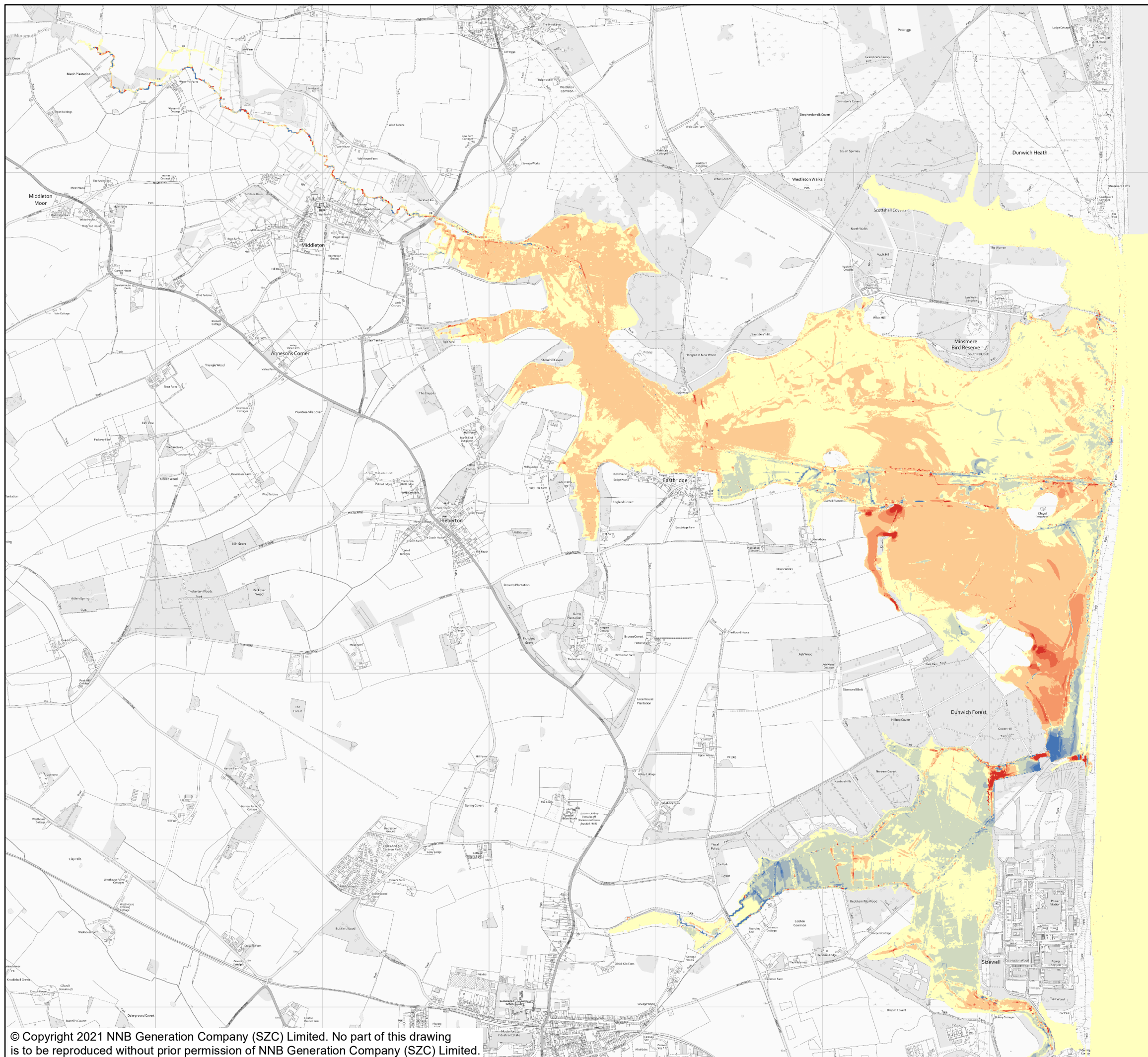
DOCUMENT:
SIZEWELL C
FLOOD RISK ASSESSMENT ADDENDUM
COASTAL MODELLING RESULTS

DRAWING TITLE:
DIFFERENCE IN FLOOD VELOCITY 200-YEAR
COASTAL INUNDATION EVENT 2030 EPOCH

DRAWING NO:
FIGURE C.7

DATE:	DRAWN:	SCALE:	REVISION:
JAN 2021	E.H.	1:22,500 @A3	2.0





NOTES

KEY
FLOOD VELOCITY DIFFERENCE (M/S)

- 0.15 - 2
- 0.1 - 0.15
- 0.05 - 0.1
- 0.01 - 0.05
- 0
- 0.05 - -0.01
- 0.01 - -0.05
- 0.15 - -0.1
- 2.5 - -0.15

NOT PROTECTIVELY MARKED

COPYRIGHT
Reproduced from Ordnance Survey map with the permission of Ordnance Survey on behalf of the controller of Her Majesty's Stationery Office © Crown Copyright (2019). All Rights reserved. NNB GenCo 0100060408.

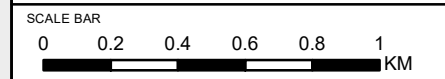


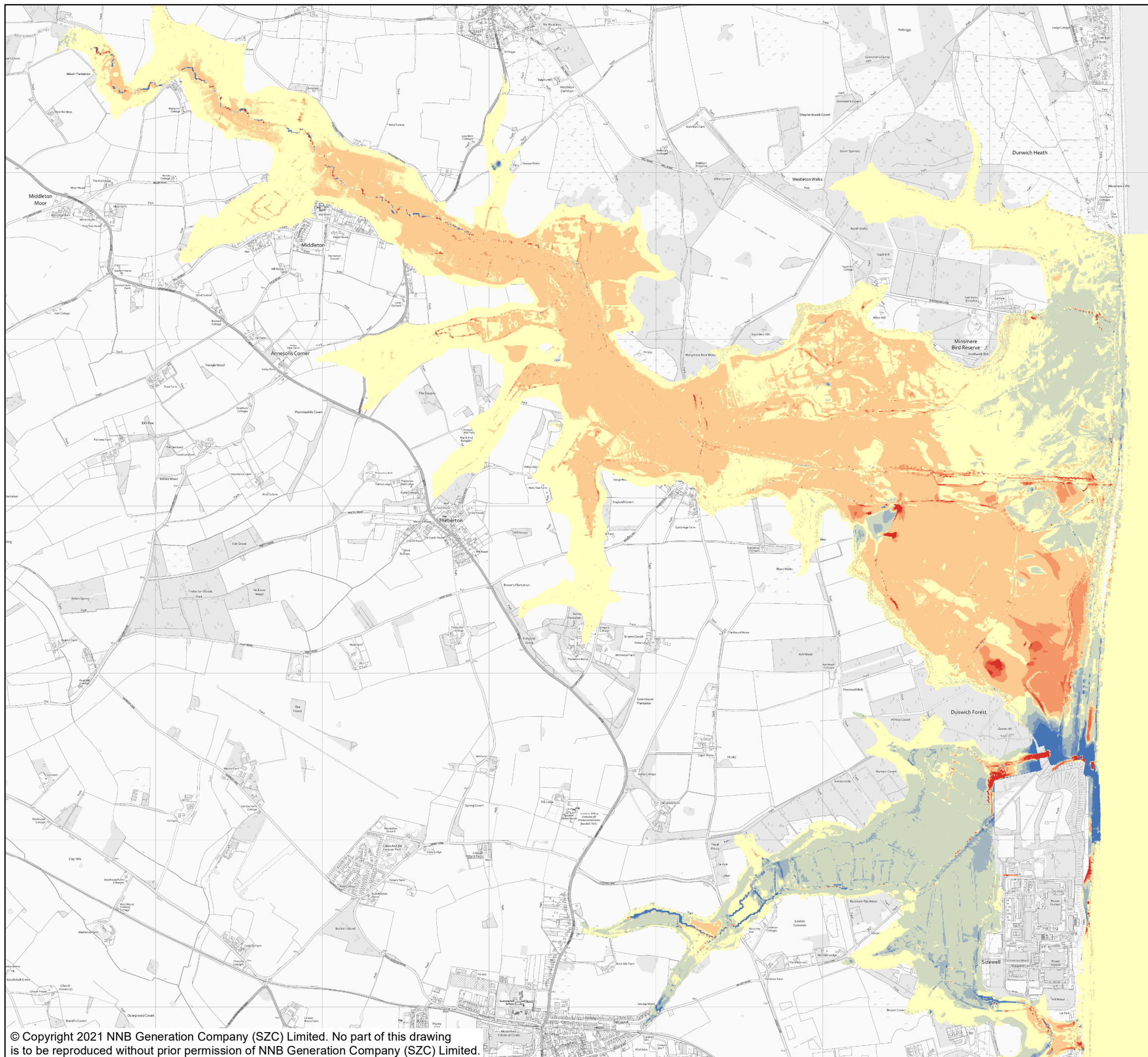
DOCUMENT:
SIZEWELL C
FLOOD RISK ASSESSMENT ADDENDUM
COASTAL MODELLING RESULTS

DRAWING TITLE:
DIFFERENCE IN FLOOD VELOCITY 200-YEAR
COASTAL INUNDATION EVENT 2090 EPOCH

DRAWING NO:
FIGURE C.8

DATE: JAN 2021	DRAWN: E.H.	SCALE: 1:22,500 @A3	REVISION: 2.0
--------------------------	-----------------------	-------------------------------	-------------------------





NOTES

KEY
FLOOD VELOCITY DIFFERENCE (M/S)

- 0.15 - 2
- 0.1 - 0.15
- 0.05 - 0.1
- 0.01 - 0.05
- 0
- 0.05 - -0.01
- 0.01 - -0.05
- 0.15 - -0.1
- 2.5 - -0.15

NOT PROTECTIVELY MARKED

COPYRIGHT
Reproduced from Ordnance Survey map with the permission of Ordnance Survey on behalf of the controller of Her Majesty's Stationery Office © Crown Copyright (2019). All Rights reserved. NNB GenCo 0100060408.

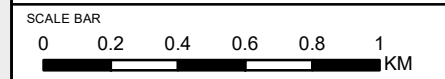


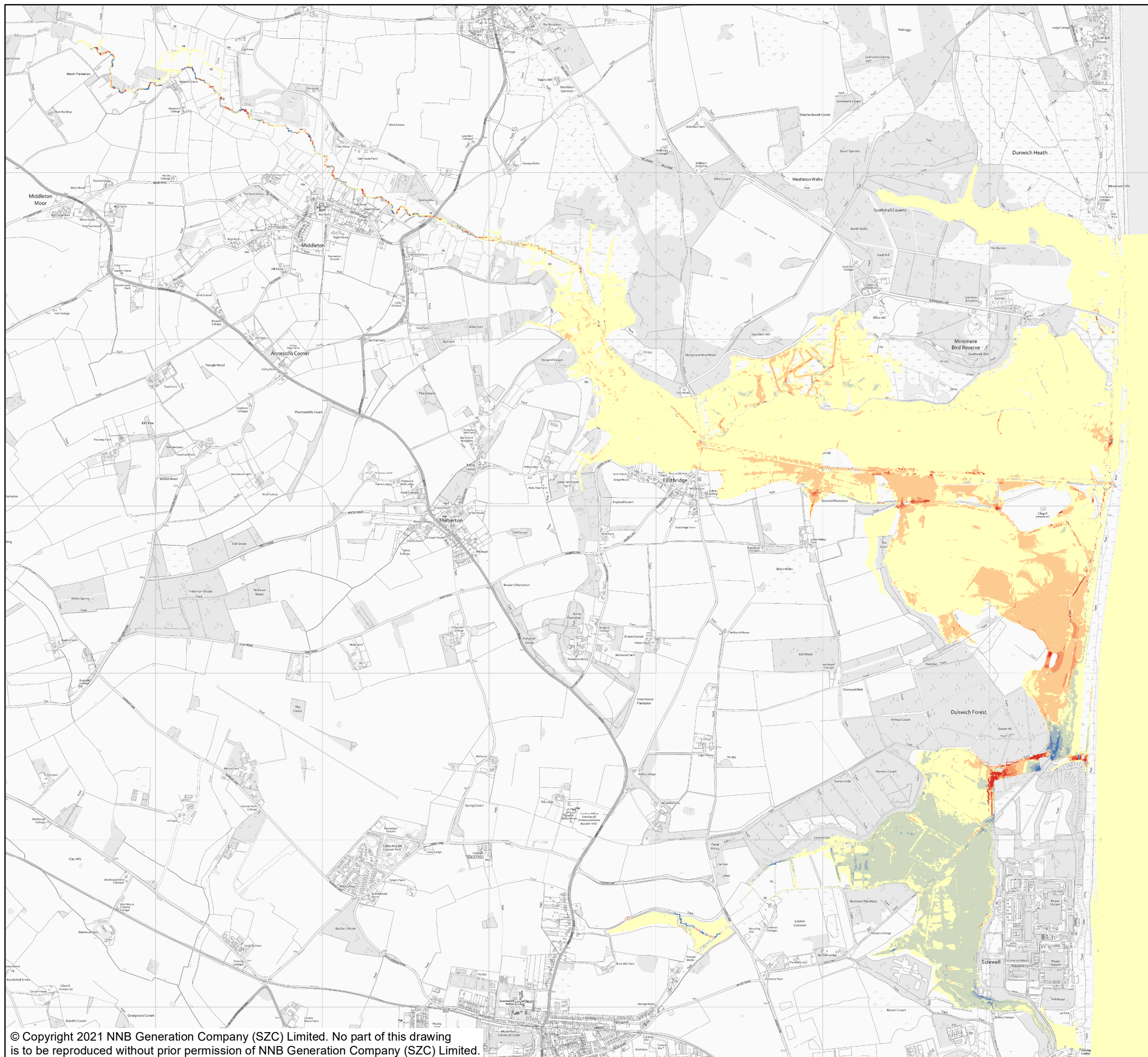
DOCUMENT:
SIZEWELL C
FLOOD RISK ASSESSMENT ADDENDUM
COASTAL MODELLING RESULTS

DRAWING TITLE:
DIFFERENCE IN FLOOD VELOCITY 200-YEAR
COASTAL INUNDATION EVENT 2190 EPOCH

DRAWING NO:
FIGURE C.9

DATE: JAN 2021	DRAWN: E.H.	SCALE: 1:22,500 @A3	REVISION: 2.0
--------------------------	-----------------------	-------------------------------	-------------------------





NOTES

KEY

FLOOD VELOCITY DIFFERENCE (M/S)

- 0.15 - 2
- 0.1 - 0.15
- 0.05 - 0.1
- 0.01 - 0.05
- 0
- 0.05 - -0.01
- 0.01 - -0.05
- 0.15 - -0.1
- 2.5 - -0.15

Minsmere Haven

Minsmere Haven

NOT PROTECTIVELY MARKED

COPYRIGHT
 Reproduced from Ordnance Survey map with the permission of Ordnance Survey on behalf of the controller of Her Majesty's Stationery Office © Crown Copyright (2019). All Rights reserved. NNB GenCo 0100060408.

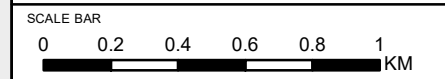


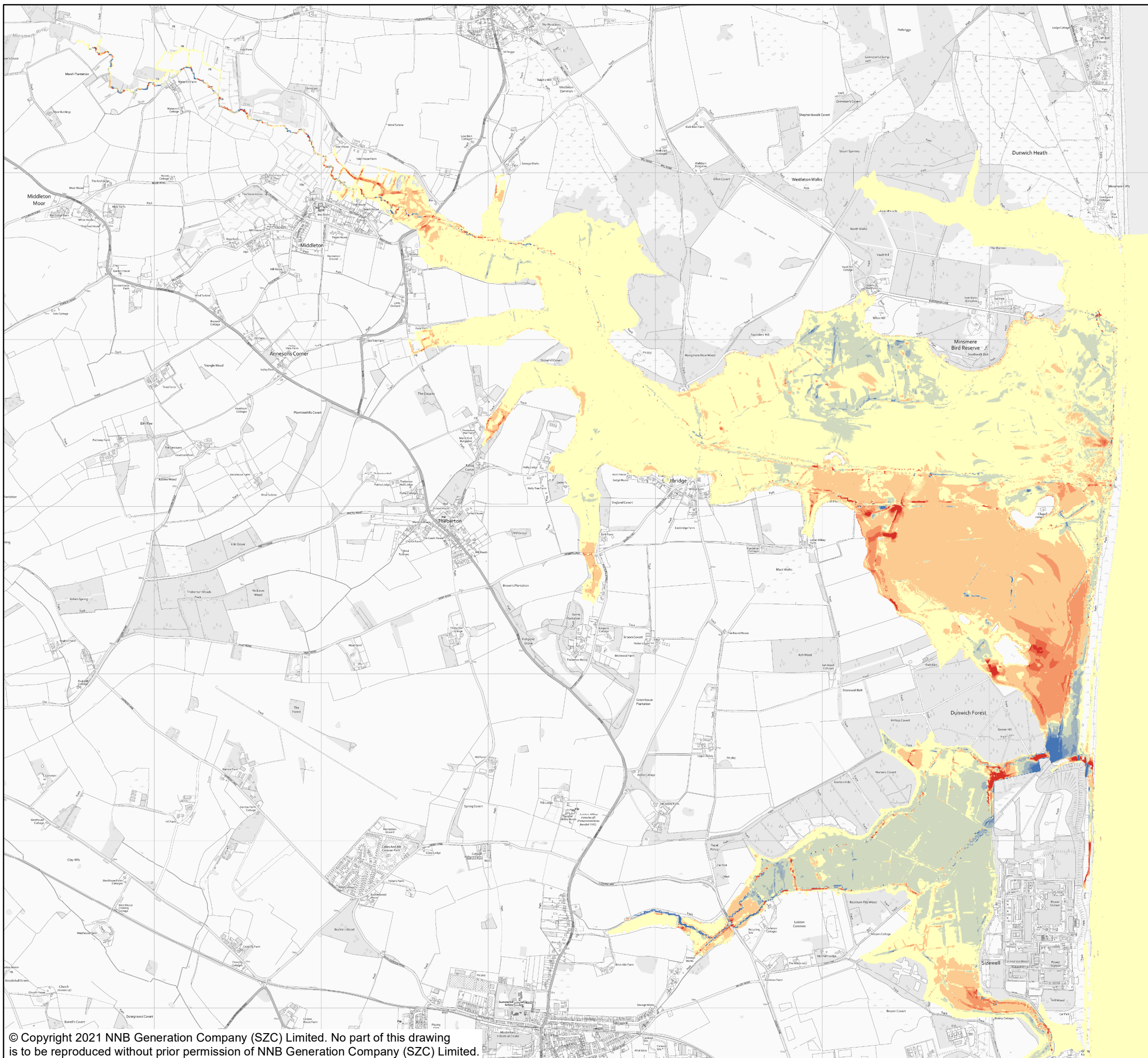
DOCUMENT:
 SIZEWELL C
 FLOOD RISK ASSESSMENT ADDENDUM
 COASTAL MODELLING RESULTS

DRAWING TITLE:
 DIFFERENCE IN FLOOD VELOCITY 1000-YEAR
 COASTAL INUNDATION EVENT 2030 EPOCH

DRAWING NO:
 FIGURE C.10

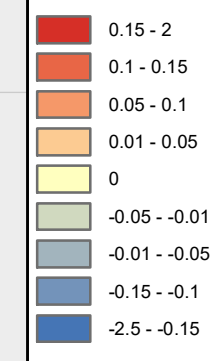
DATE: JAN 2021	DRAWN: E.H.	SCALE: 1:22,500 @A3	REVISION: 2.0
--------------------------	-----------------------	-------------------------------	-------------------------





NOTES

KEY
FLOOD VELOCITY DIFFERENCE (M/S)



NOT PROTECTIVELY MARKED

COPYRIGHT
Reproduced from Ordnance Survey map with the permission of Ordnance Survey on behalf of the controller of Her Majesty's Stationery Office © Crown Copyright (2019). All Rights reserved. NNB GenCo 0100060408.

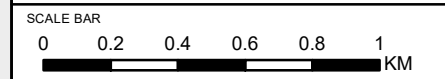


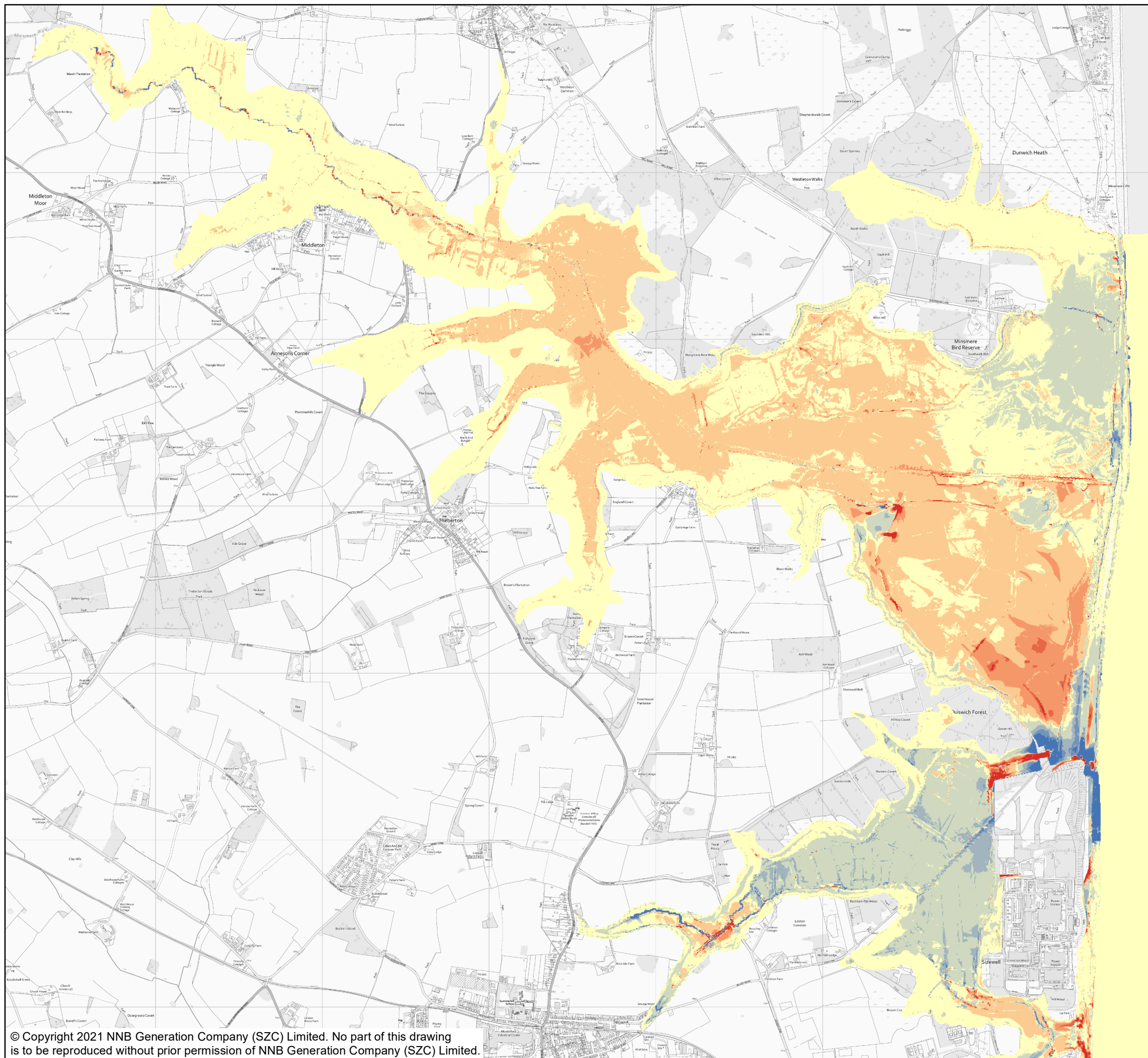
DOCUMENT:
SIZEWELL C
FLOOD RISK ASSESSMENT ADDENDUM
COASTAL MODELLING RESULTS

DRAWING TITLE:
DIFFERENCE IN FLOOD VELOCITY 1000-YEAR
COASTAL INUNDATION EVENT 2090 EPOCH

DRAWING NO:
FIGURE C.11

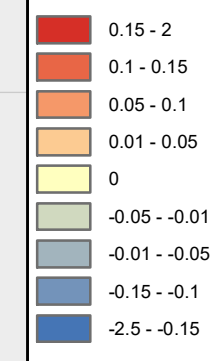
DATE: JAN 2021 DRAWN: E.H. SCALE: 1:22,500 @A3 REVISION: 2.0





NOTES

KEY
FLOOD VELOCITY DIFFERENCE (M/S)



NOT PROTECTIVELY MARKED

COPYRIGHT
Reproduced from Ordnance Survey map with the permission of Ordnance Survey on behalf of the controller of Her Majesty's Stationery Office © Crown Copyright (2019). All Rights reserved. NNB GenCo 0100060408.

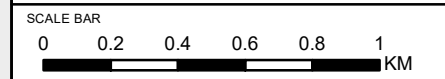


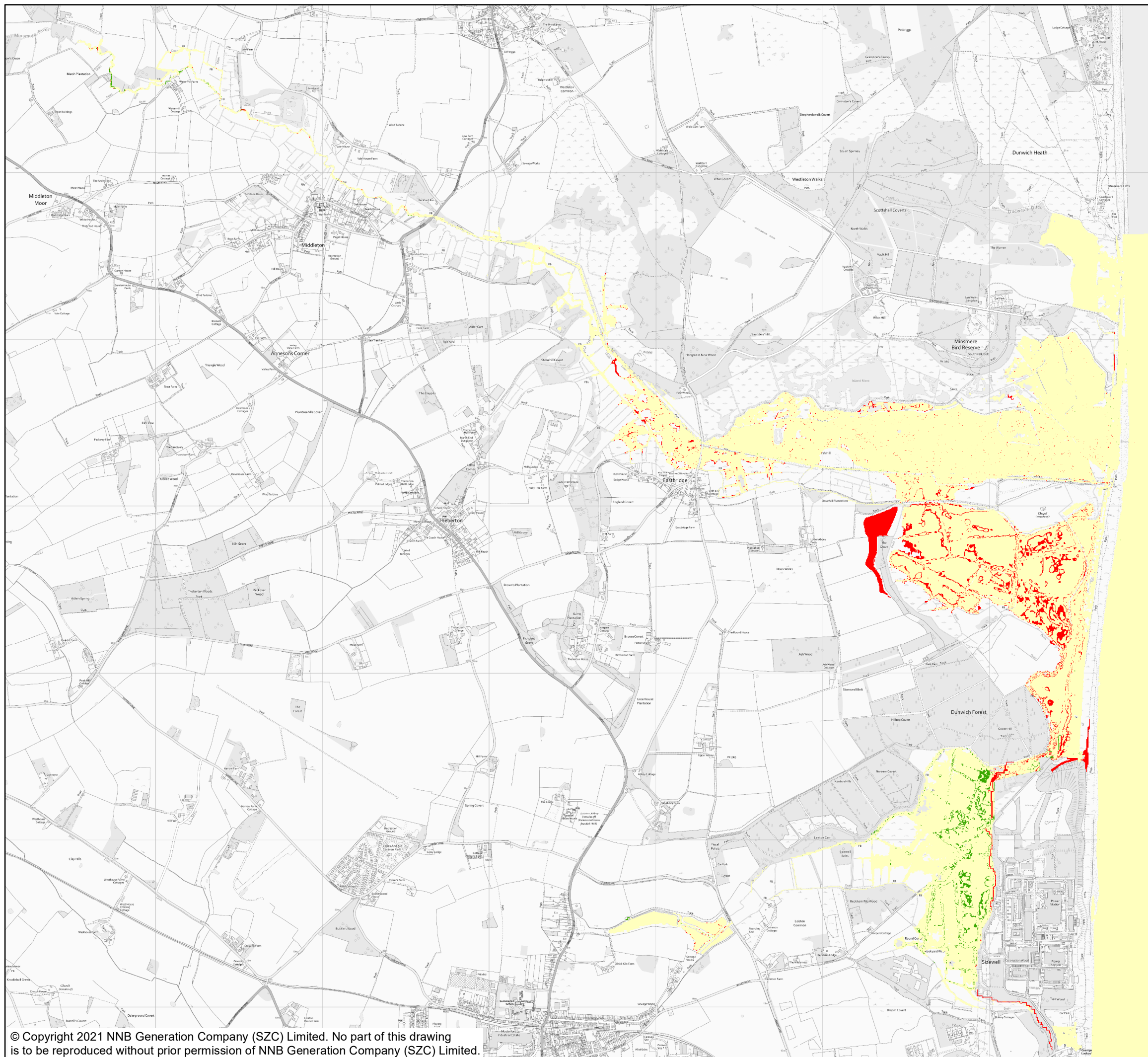
DOCUMENT:
SIZEWELL C
FLOOD RISK ASSESSMENT ADDENDUM
COASTAL MODELLING RESULTS

DRAWING TITLE:
DIFFERENCE IN FLOOD VELOCITY 1000-YEAR
COASTAL INUNDATION EVENT 2190 EPOCH

DRAWING NO:
FIGURE C.12

DATE: JAN 2021 **DRAWN:** E.H. **SCALE:** 1:22,500 @A3 **REVISION:** 2.0





NOTES

KEY

- FLOOD HAZARD**
- HAZARD RATING CLASS INCREASE
 - NO CHANGE
 - HAZARD RATING CLASS DECREASE

NOT PROTECTIVELY MARKED

COPYRIGHT
 Reproduced from Ordnance Survey map with the permission of Ordnance Survey on behalf of the controller of Her Majesty's Stationary Office © Crown Copyright (2019). All Rights reserved. NNB GenCo 0100060408.



DOCUMENT:
 SIZEWELL C
 FLOOD RISK ASSESSMENT ADDENDUM
 COASTAL MODELLING RESULTS

DRAWING TITLE:
 DIFFERENCE IN FLOOD HAZARD 200-YEAR
 COASTAL INUNDATION EVENT 2030 EPOCH

DRAWING NO:
 FIGURE C.13

DATE: JAN 2021	DRAWN: E.H.	SCALE: 1:22,500 @A3	REVISION: 2.0
--------------------------	-----------------------	-------------------------------	-------------------------

